

# Stable Swamp Creek Flood Study

## Volume 2 of 2

### Flood Study Report Disclaimer

*The Brisbane City Council (“Council”) has prepared this report as a general reference source only and has taken all reasonable measures to ensure that the material contained in this report is as accurate as possible at the time of publication. However, the Council makes no representation and gives no warranty about the accuracy, reliability, completeness or suitability for any particular purpose of the information and the user uses and relies upon the information in this report at its own sole risk and liability. Council is not liable for errors or omissions in this report. To the full extent that it is able to do so in law, the Council disclaims all liability, (including liability in negligence), for any loss, damage or costs, (including indirect and consequential loss and damage), caused by or arising from anyone using or relying on the information in this report for any purpose whatsoever.*

*Flood information and studies regarding the Brisbane City Council local government area are periodically reviewed and updated by the Council. Changes may be periodically made to the flood study information. These changes may or may not be incorporated in any new version of the flood study publication. It is the responsibility of the user to ensure that the report being referred to is the most current and that the information in such report is the most up-to-date information available.*

*This report is subject to copyright law. No part may be reproduced by any process except in accordance with the provisions of the Copyright Act 1968.*





# Stable Swamp Creek Flood Study

## Volume 2 of 2

---

Prepared by City Projects Office  
Brisbane City Council

June 2014



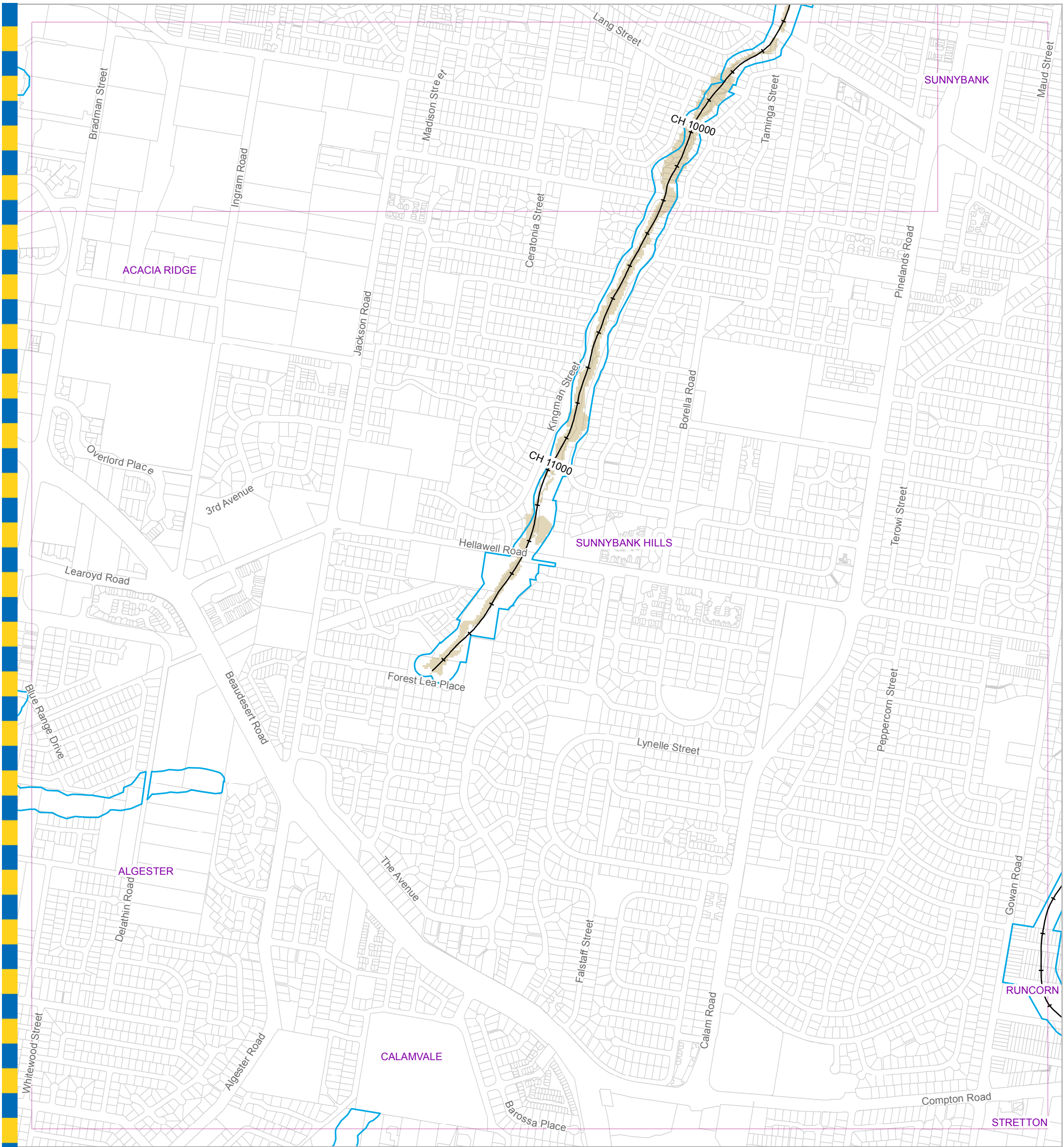
*Dedicated to a better Brisbane*



## APPENDIX I - Scenario 1 - Design Event Flood Mapping

### Scenario 1 - Design Event Maps

- I.1 50% AEP Flood Extents
- I.2 20% AEP Flood Extents
- I.3 10% AEP Flood Extents
- I.4 5% AEP Flood Extents
- I.5 2% AEP Flood Extents
- I.6 1% AEP Flood Extents
- I.7 0.5% AEP Flood Extents
- I.8 0.2% AEP Flood Extents
- I.9 0.05% AEP Flood Extents



**For Information Only - Not Council Policy**

**Legend**

- + AMTD Line
- City Plan Waterway Corridors
- Flood Inundation Extent
- Waterway/Waterbody

Brisbane City Council  
 City Projects Office  
 GPO Box 1434  
 Brisbane Qld 4001  
 For more information  
 visit [www.brisbane.qld.gov.au](http://www.brisbane.qld.gov.au)  
 or call (07) 3403 8888



*Dedicated to a better Brisbane*

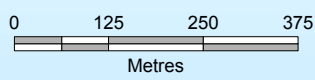
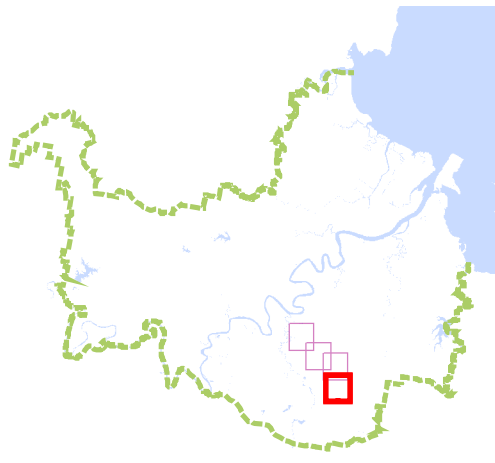
**Stable Swamp Creek  
 50% AEP Flood Extent Map  
 Existing Scenario**

**Figure I.1a**

**DATA INFORMATION**

The flood maps must be read in conjunction with the flood study report and interpreted by a qualified professional engineer. The flood maps are based on the best data available to Brisbane City Council ("Council") at the time the maps were developed. Council, and the copyright owners listed below, give no warranty in relation to the data (including accuracy, reliability, completeness, currency or suitability) presented in these maps and the user uses and relies upon the data in the maps at its own sole risk and liability. Council is not liable for errors or omissions in the flood maps. To the full extent that it is able to do so in law, the Council disclaims all liability (including without limitation, liability in negligence) for any loss, damage or costs (including indirect and consequential loss and damage), caused by or arising from anyone using or relying on the data contained in the flood maps for any purpose whatsoever.

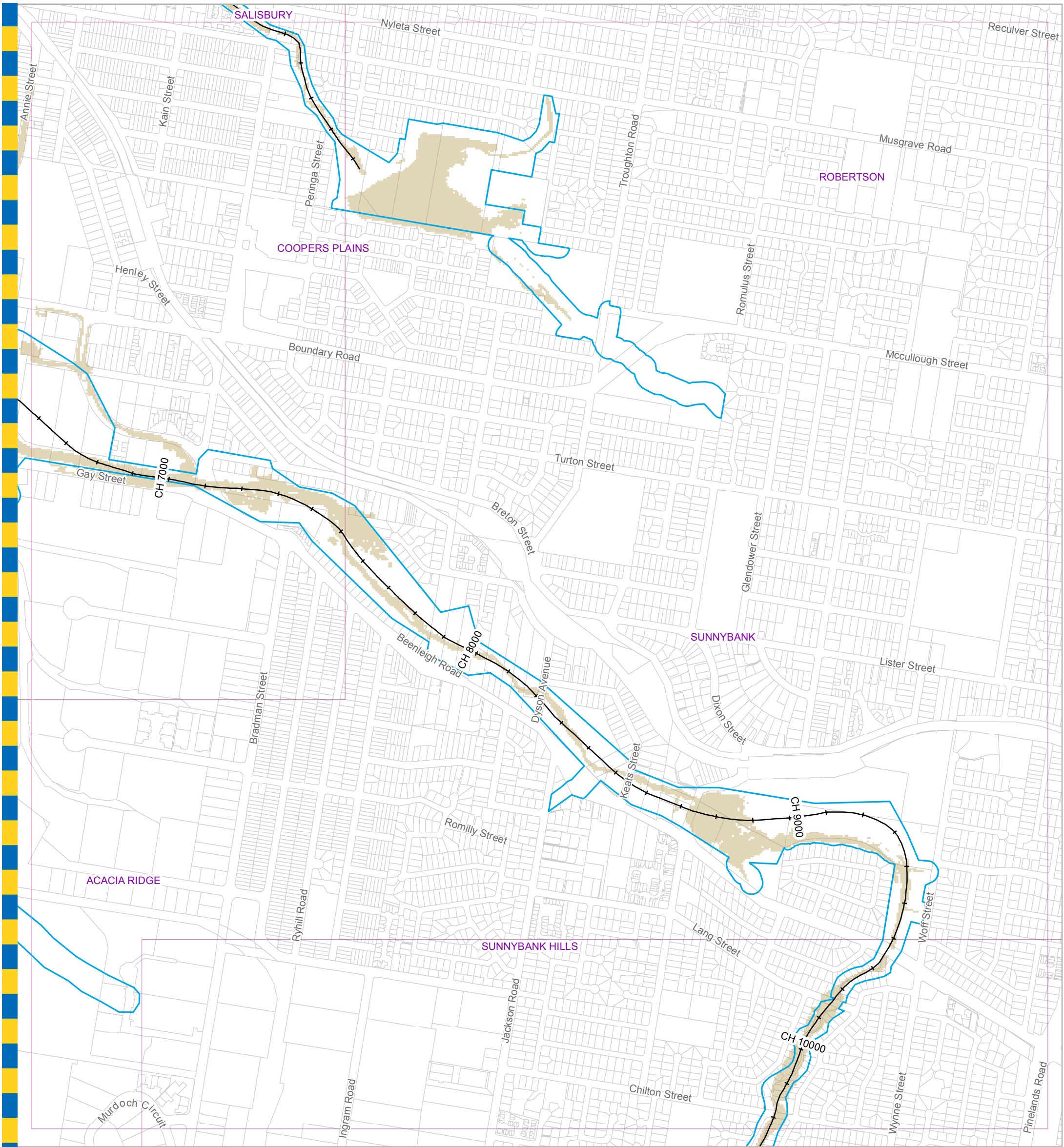
©Brisbane City Council 2014 (Unless stated below)  
 Cadastre © 2006 Department of Natural Resources and Mines 2009 NAVTEQ Street Data © 2008 NAVTEQ;  
 2007 Aerial Imagery ©2007 Furgo Spatial Solutions; 2005 Aerial Imagery ©2005 QASCO; 2005 Brisway © 2009  
 Melway Publishing; 2005 DigitalGlobe Quickbird Satellite Imagery © 2005 DigitalGlobe; 2002 Contours © 2002 AAMHatch



Prepared : 097142  
 Checked : JS  
 Revision : 0  
 Publication Date : 02 Jul 2014  
 Project Number : 060949

File: G:\BICD\Proj\060949\_Stable\_Swamp\_Ck\_Flood\_Study\AcGIS\CIM\_060949\_085.mxd

GIM - 060949 - 085



**For Information Only - Not Council Policy**

Brisbane City Council  
 City Projects Office  
 GPO Box 1434  
 Brisbane Qld 4001  
 For more information  
 visit [www.brisbane.qld.gov.au](http://www.brisbane.qld.gov.au)  
 or call (07) 3403 8888



*Dedicated to a better Brisbane*

**Stable Swamp Creek  
 50% AEP Flood Extent Map  
 Existing Scenario  
 Figure I.1b**

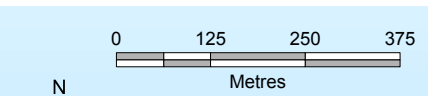
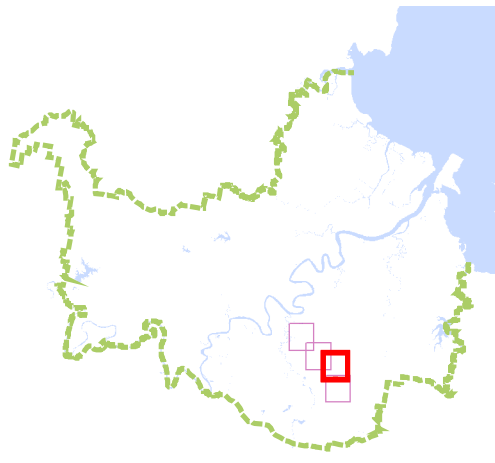
**Legend**

- + AMTD Line
- City Plan Waterway Corridors
- Flood Inundation Extent
- Waterway/Waterbody

**DATA INFORMATION**

The flood maps must be read in conjunction with the flood study report and interpreted by a qualified professional engineer. The flood maps are based on the best data available to Brisbane City Council ("Council") at the time the maps were developed. Council, and the copyright owners listed below, give no warranty in relation to the data (including accuracy, reliability, completeness, currency or suitability) presented in these maps and the user uses and relies upon the data in the maps at its own sole risk and liability. Council is not liable for errors or omissions in the flood maps. To the full extent that it is able to do so in law, the Council disclaims all liability (including without limitation, liability in negligence) for any loss, damage or costs (including indirect and consequential loss and damage), caused by or arising from anyone using or relying on the data contained in the flood maps for any purpose whatsoever.

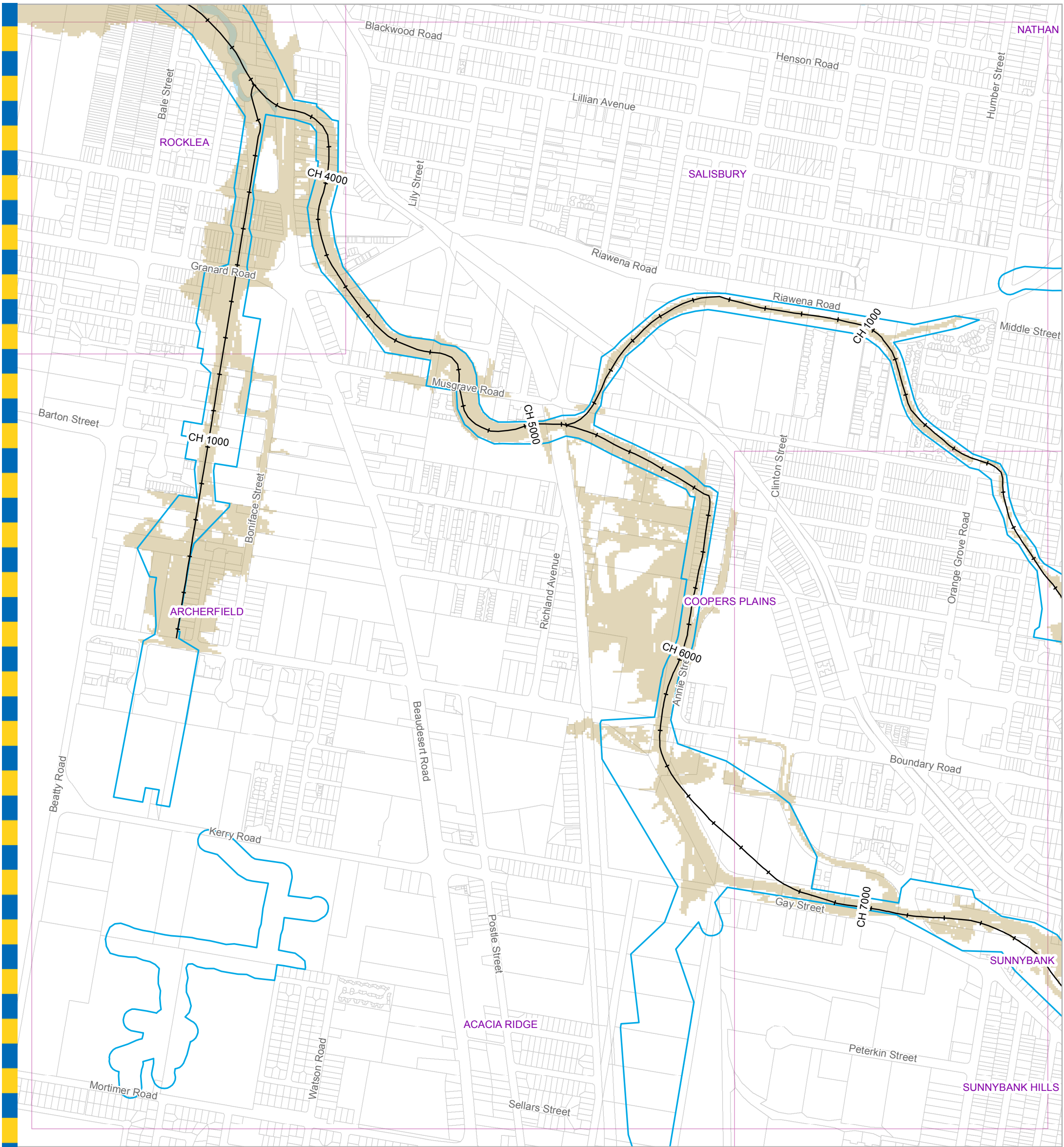
©Brisbane City Council 2014 (Unless stated below)  
 Cadastre © 2006 Department of Natural Resources and Mines 2009 NAVTEQ Street Data © 2008 NAVTEQ;  
 2007 Aerial Imagery ©2007 Furgo Spatial Solutions; 2005 Aerial Imagery ©2005 QASCO; 2005 Brisway © 2009  
 Melway Publishing; 2005 DigitalGlobe Quickbird Satellite Imagery © 2005 DigitalGlobe; 2002 Contours © 2002 AAMHatch



Prepared : 097142  
 Checked : JS  
 Revision : 0  
 Publication Date : 02 Jul 2014  
 Project Number : 060949

File: G:\BICD\Proj\060949\_Stable\_Swamp\_Ck\_Flood\_Study\AcGIS\CIM\_060949\_085.mxd

GIM - 060949 - 085



**Legend**

- + AMTD Line
- City Plan Waterway Corridors
- Flood Inundation Extent
- Waterway/Waterbody

**DATA INFORMATION**

The flood maps must be read in conjunction with the flood study report and interpreted by a qualified professional engineer. The flood maps are based on the best data available to Brisbane City Council ("Council") at the time the maps were developed. Council, and the copyright owners listed below, give no warranty in relation to the data (including accuracy, reliability, completeness, currency or suitability) presented in these maps and the user uses and relies upon the data in the maps at its own sole risk and liability. Council is not liable for errors or omissions in the flood maps. To the full extent that it is able to do so in law, the Council disclaims all liability (including without limitation, liability in negligence) for any loss, damage or costs (including indirect and consequential loss and damage), caused by or arising from anyone using or relying on the data contained in the flood maps for any purpose whatsoever.

©Brisbane City Council 2014 (Unless stated below)  
 Cadastre © 2006 Department of Natural Resources and Mines 2009 NAVTEQ Street Data © 2008 NAVTEQ;  
 2007 Aerial Imagery ©2007 Furgo Spatial Solutions; 2005 Aerial Imagery ©2005 QASCO; 2005 Brisbane © 2009  
 Melway Publishing; 2005 DigitalGlobe Quickbird Satellite Imagery © 2005 DigitalGlobe; 2002 Contours © 2002 AAMHatch

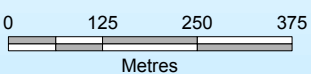
**For Information Only - Not Council Policy**

Brisbane City Council  
 City Projects Office  
 GPO Box 1434  
 Brisbane Qld 4001  
 For more information  
 visit [www.brisbane.qld.gov.au](http://www.brisbane.qld.gov.au)  
 or call (07) 3403 8888

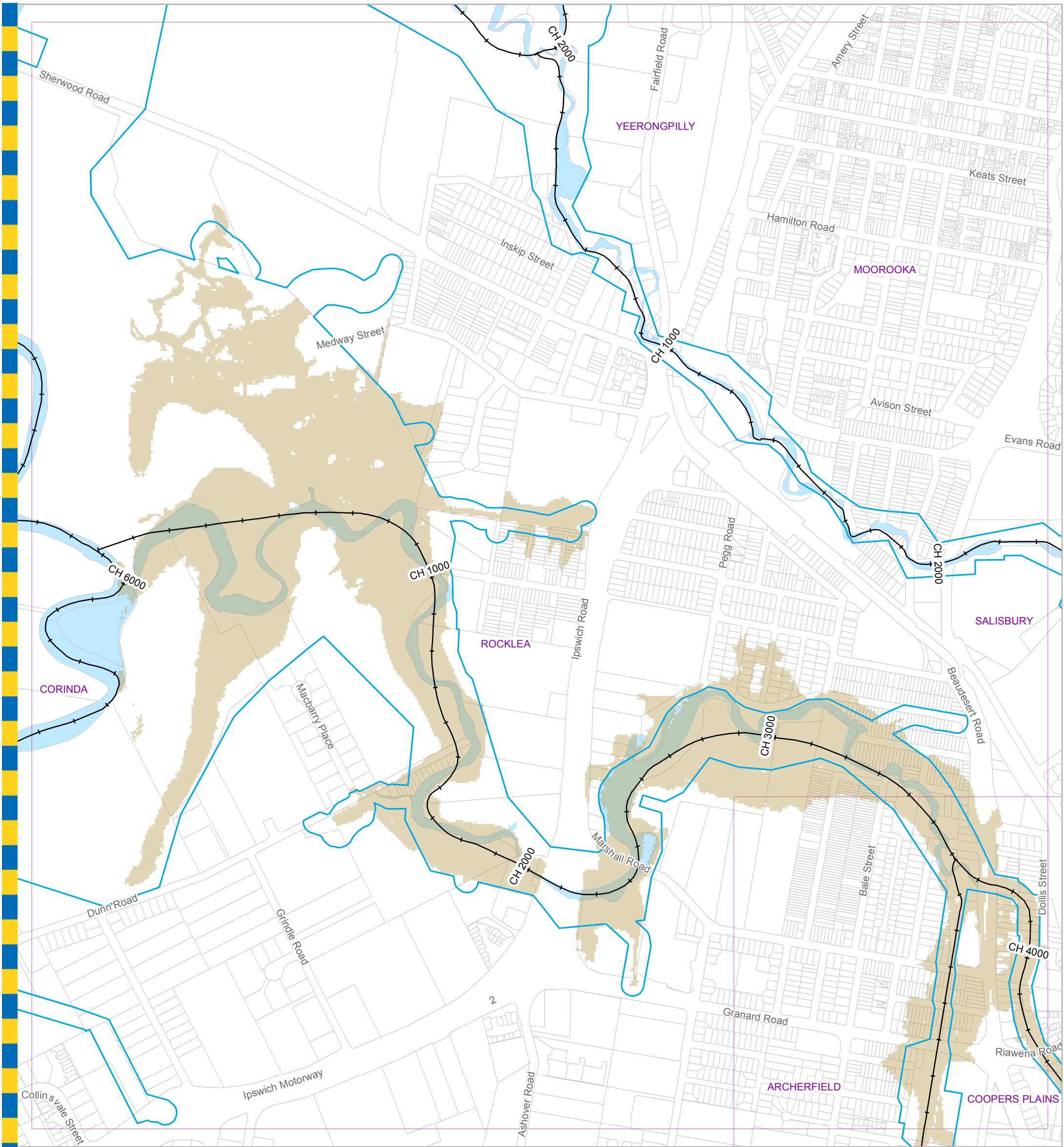


*Dedicated to a better Brisbane*

**Stable Swamp Creek  
 50% AEP Flood Extent Map  
 Existing Scenario  
 Figure I.1c**



Prepared : 097142  
 Checked : JS  
 Revision : 0  
 Publication Date : 02 Jul 2014  
 Project Number : 060949



**For Information Only - Not Council Policy**

**Legend**

- + AMTD Line
- City Plan Waterway Corridors
- Flood Inundation Extent
- Waterway/Waterbody

Brisbane City Council  
 City Projects Office  
 GPO Box 1434  
 Brisbane Qld 4001  
 For more information  
 visit [www.brisbane.qld.gov.au](http://www.brisbane.qld.gov.au)  
 or call (07) 3403 8888



*Dedicated to a better Brisbane*

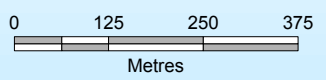
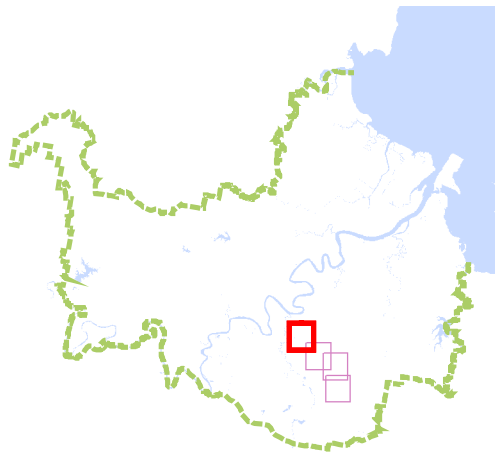
**Stable Swamp Creek  
 50% AEP Flood Extent Map  
 Existing Scenario**

**Figure I.1d**

**DATA INFORMATION**

The flood maps must be read in conjunction with the flood study report and interpreted by a qualified professional engineer. The flood maps are based on the best data available to Brisbane City Council ("Council") at the time the maps were developed. Council, and the copyright owners listed below, give no warranty in relation to the data (including accuracy, reliability, completeness, currency or suitability) presented in these maps and the user uses and relies upon the data in the maps at its own sole risk and liability. Council is not liable for errors or omissions in the flood maps. To the full extent that it is able to do so in law, the Council disclaims all liability (including without limitation, liability in negligence) for any loss, damage or costs (including indirect and consequential loss and damage), caused by or arising from anyone using or relying on the data contained in the flood maps for any purpose whatsoever.

©Brisbane City Council 2014 (Unless stated below)  
 Cadastre © 2006 Department of Natural Resources and Mines 2009 NAVTEQ Street Data © 2008 NAVTEQ;  
 2007 Aerial Imagery ©2007 Furgo Spatial Solutions; 2005 Aerial Imagery ©2005 QASCO; 2005 Brisway © 2009  
 Melway Publishing; 2005 DigitalGlobe Quickbird Satellite Imagery © 2005 DigitalGlobe; 2002 Contours © 2002 AAMHatch

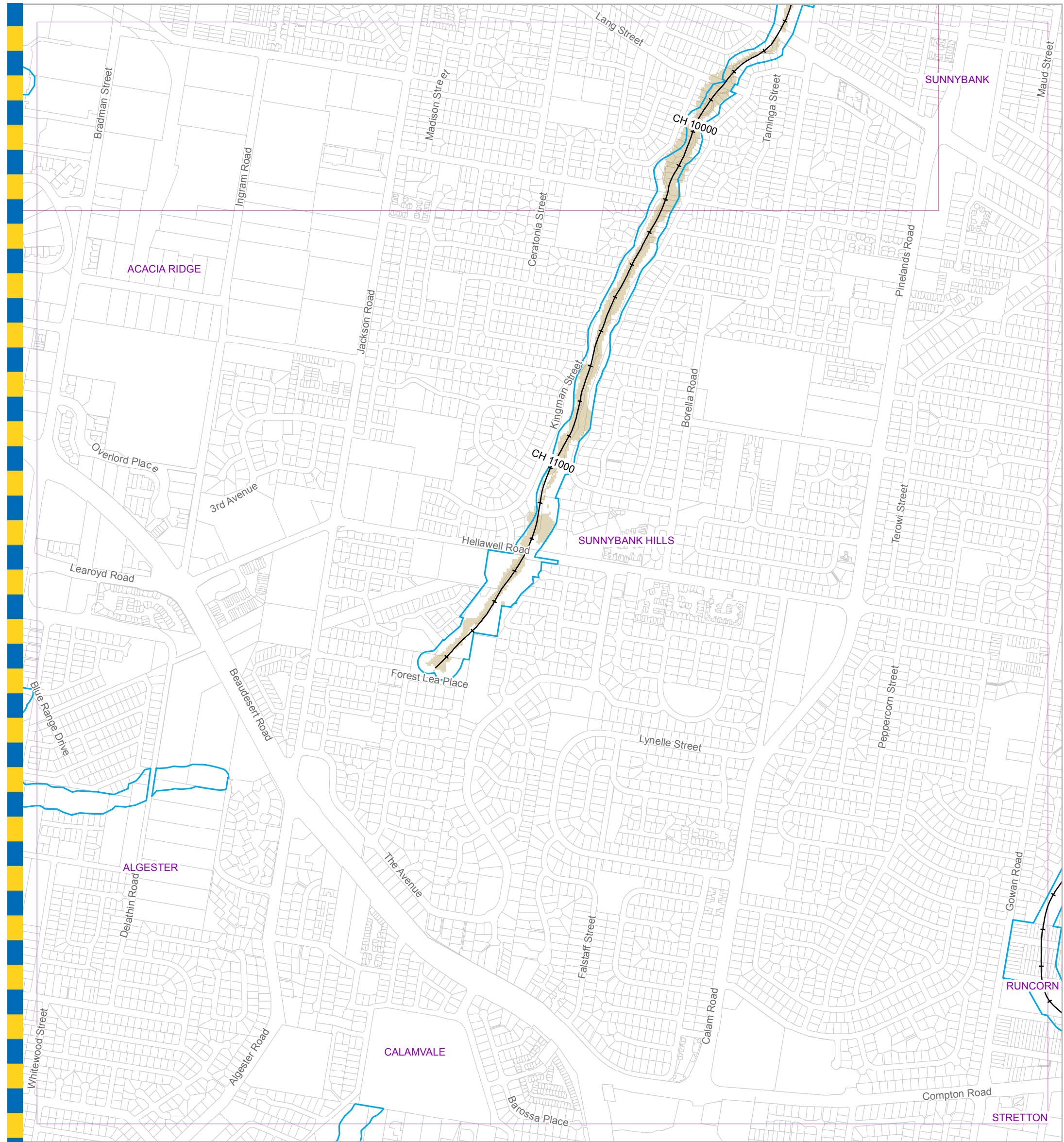


Prepared : 097142  
 Checked : JS  
 Revision : 0  
 Publication Date : 02 Jul 2014  
 Project Number : 060949

File: G:\BICD\Proj\060949\_Stable\_Swamp\_Ck\_Flood\_Study\AcGIS\GIM\_060949\_085.mxd

GIM - 060949 - 085





**For Information Only - Not Council Policy**

Brisbane City Council  
 City Projects Office  
 GPO Box 1434  
 Brisbane Qld 4001  
 For more information  
 visit [www.brisbane.qld.gov.au](http://www.brisbane.qld.gov.au)  
 or call (07) 3403 8888



*Dedicated to a better Brisbane*

**Stable Swamp Creek  
 20% AEP Flood Extent Map  
 Existing Scenario  
 Figure I.2a**

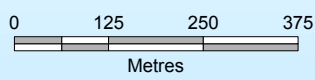
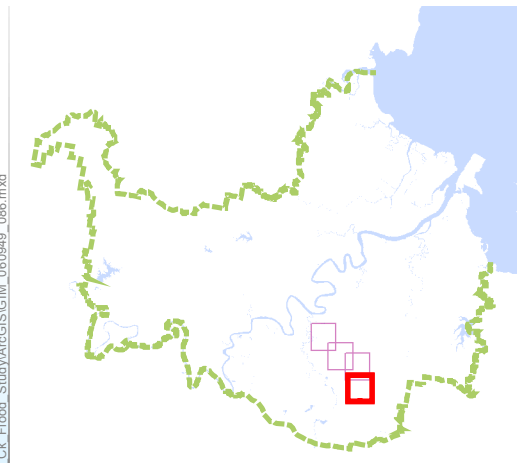
**Legend**

- + AMTD Line
- City Plan Waterway Corridors
- Flood Inundation Extent
- Waterway/Waterbody

**DATA INFORMATION**

The flood maps must be read in conjunction with the flood study report and interpreted by a qualified professional engineer. The flood maps are based on the best data available to Brisbane City Council ("Council") at the time the maps were developed. Council, and the copyright owners listed below, give no warranty in relation to the data (including accuracy, reliability, completeness, currency or suitability) presented in these maps and the user uses and relies upon the data in the maps at its own sole risk and liability. Council is not liable for errors or omissions in the flood maps. To the full extent that it is able to do so in law, the Council disclaims all liability (including without limitation, liability in negligence) for any loss, damage or costs (including indirect and consequential loss and damage), caused by or arising from anyone using or relying on the data contained in the flood maps for any purpose whatsoever.

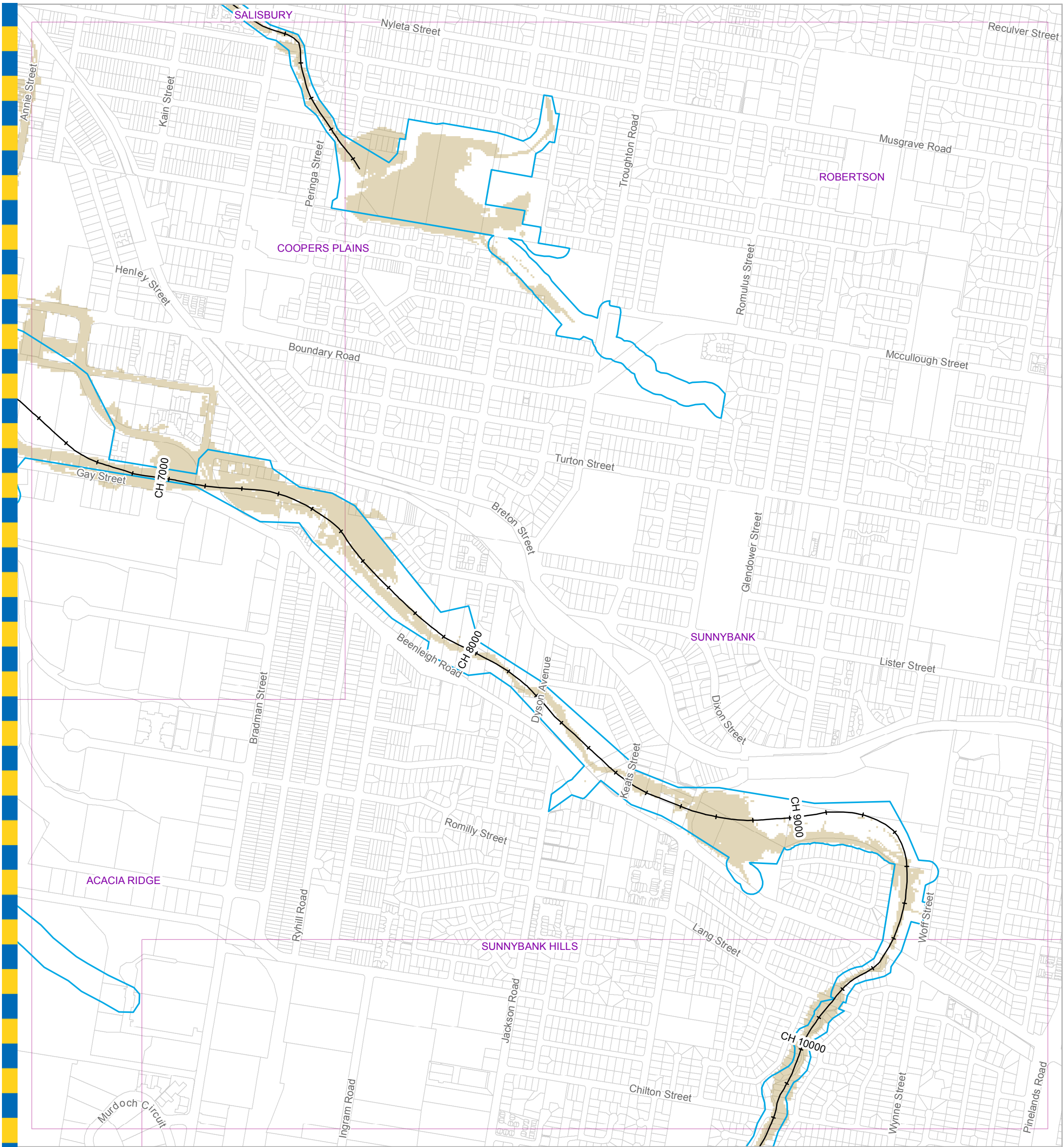
©Brisbane City Council 2014 (Unless stated below)  
 Cadastre © 2006 Department of Natural Resources and Mines 2009 NAVTEQ Street Data © 2008 NAVTEQ;  
 2007 Aerial Imagery ©2007 Furgio Spatial Solutions; 2005 Aerial Imagery ©2005 QASCO; 2005 Brisway © 2009  
 Melway Publishing; 2005 DigitalGlobe Quickbird Satellite Imagery © 2005 DigitalGlobe; 2002 Contours © 2002 AAMHatch



Prepared : 097142  
 Checked : JS  
 Revision : 0  
 Publication Date : 02 Jul 2014  
 Project Number : 060949

File: G:\BICD\Proj\060949\_Stable\_Swamp\_Ck\_Flood\_Study\AcGIS\CIM\_060949\_086.mxd

GIM - 060949 - 086



**For Information Only - Not Council Policy**

**Legend**

- + AMTD Line
- City Plan Waterway Corridors
- Flood Inundation Extent
- Waterway/Waterbody

Brisbane City Council  
 City Projects Office  
 GPO Box 1434  
 Brisbane Qld 4001  
 For more information  
 visit [www.brisbane.qld.gov.au](http://www.brisbane.qld.gov.au)  
 or call (07) 3403 8888



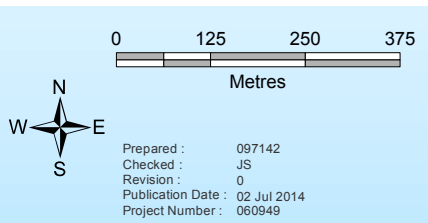
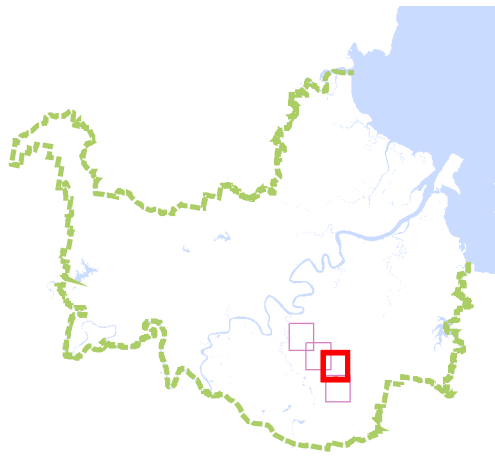
*Dedicated to a better Brisbane*

**DATA INFORMATION**

The flood maps must be read in conjunction with the flood study report and interpreted by a qualified professional engineer. The flood maps are based on the best data available to Brisbane City Council ("Council") at the time the maps were developed. Council, and the copyright owners listed below, give no warranty in relation to the data (including accuracy, reliability, completeness, currency or suitability) presented in these maps and the user uses and relies upon the data in the maps at its own sole risk and liability. Council is not liable for errors or omissions in the flood maps. To the full extent that it is able to do so in law, the Council disclaims all liability (including without limitation, liability in negligence) for any loss, damage or costs (including indirect and consequential loss and damage), caused by or arising from anyone using or relying on the data contained in the flood maps for any purpose whatsoever.

©Brisbane City Council 2014 (Unless stated below)  
 Cadastre © 2006 Department of Natural Resources and Mines 2009 NAVTEQ Street Data © 2008 NAVTEQ;  
 2007 Aerial Imagery ©2007 Furgo Spatial Solutions; 2005 Aerial Imagery ©2005 QASCO; 2005 Brisway © 2009  
 Melway Publishing; 2005 DigitalGlobe Quickbird Satellite Imagery © 2005 DigitalGlobe; 2002 Contours © 2002 AAMHatch

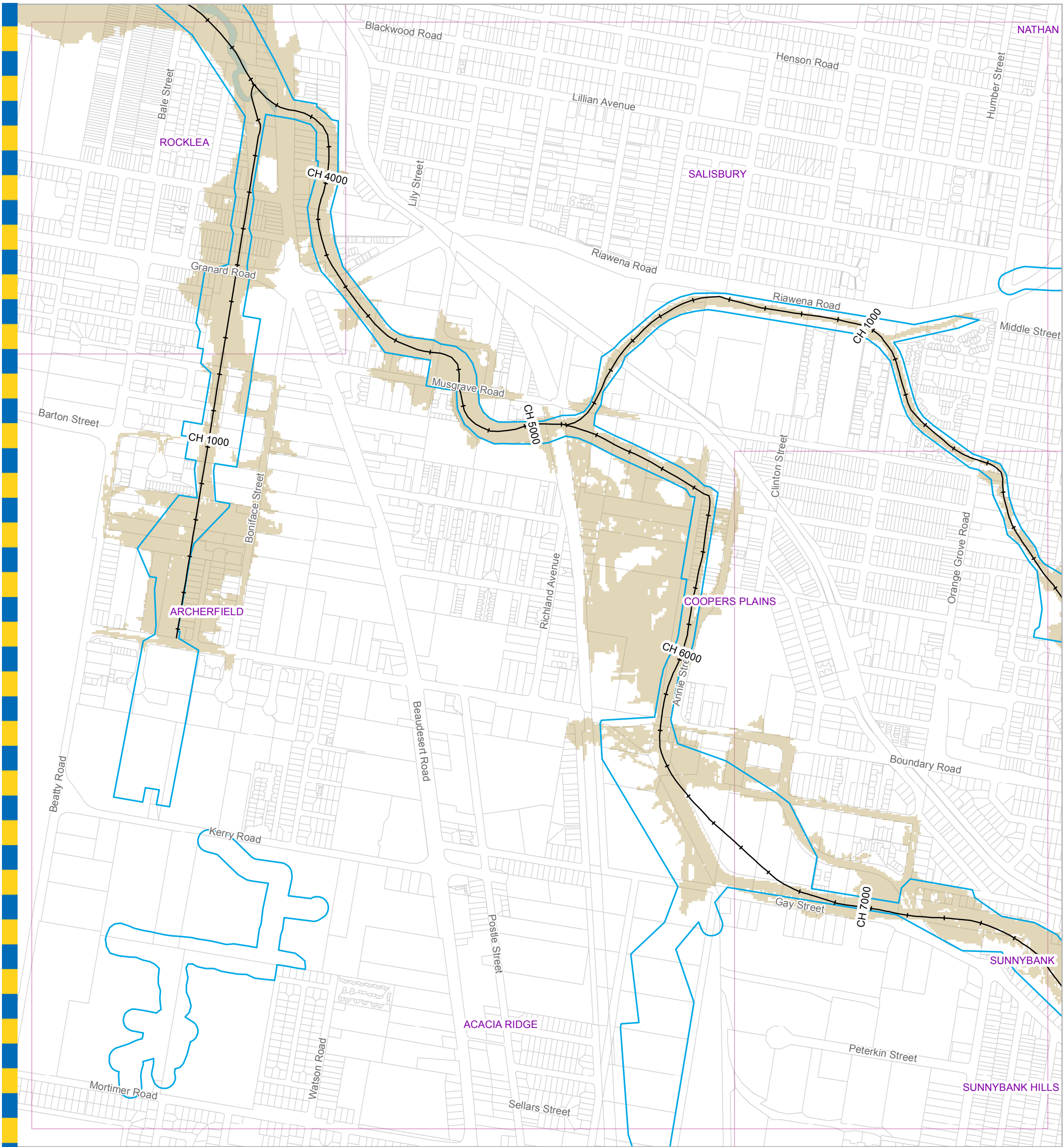
**Stable Swamp Creek  
 20% AEP Flood Extent Map  
 Existing Scenario  
 Figure I.2b**



Prepared : 097142  
 Checked : JS  
 Revision : 0  
 Publication Date : 02 Jul 2014  
 Project Number : 060949

File: G:\BICD\Proj\060949\_Stable\_Swamp\_Ck\_Flood\_Study\AcGIS\CIM\_060949\_086.mxd

GIM - 060949 - 086



**Legend**

- + AMTD Line
- City Plan Waterway Corridors
- Flood Inundation Extent
- Waterway/Waterbody

**DATA INFORMATION**

The flood maps must be read in conjunction with the flood study report and interpreted by a qualified professional engineer. The flood maps are based on the best data available to Brisbane City Council ("Council") at the time the maps were developed. Council, and the copyright owners listed below, give no warranty in relation to the data (including accuracy, reliability, completeness, currency or suitability) presented in these maps and the user uses and relies upon the data in the maps at its own sole risk and liability. Council is not liable for errors or omissions in the flood maps. To the full extent that it is able to do so in law, the Council disclaims all liability (including without limitation, liability in negligence) for any loss, damage or costs (including indirect and consequential loss and damage), caused by or arising from anyone using or relying on the data contained in the flood maps for any purpose whatsoever.

©Brisbane City Council 2014 (Unless stated below)  
 Cadastre © 2006 Department of Natural Resources and Mines 2009 NAVTEQ Street Data © 2008 NAVTEQ;  
 2007 Aerial Imagery ©2007 Furgo Spatial Solutions; 2005 Aerial Imagery ©2005 QASCO; 2005 Brisbane © 2009  
 Melway Publishing; 2005 DigitalGlobe Quickbird Satellite Imagery © 2005 DigitalGlobe; 2002 Contours © 2002 AAMHatch

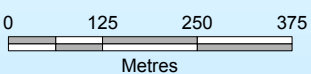
**For Information Only - Not Council Policy**

Brisbane City Council  
 City Projects Office  
 GPO Box 1434  
 Brisbane Qld 4001  
 For more information  
 visit [www.brisbane.qld.gov.au](http://www.brisbane.qld.gov.au)  
 or call (07) 3403 8888

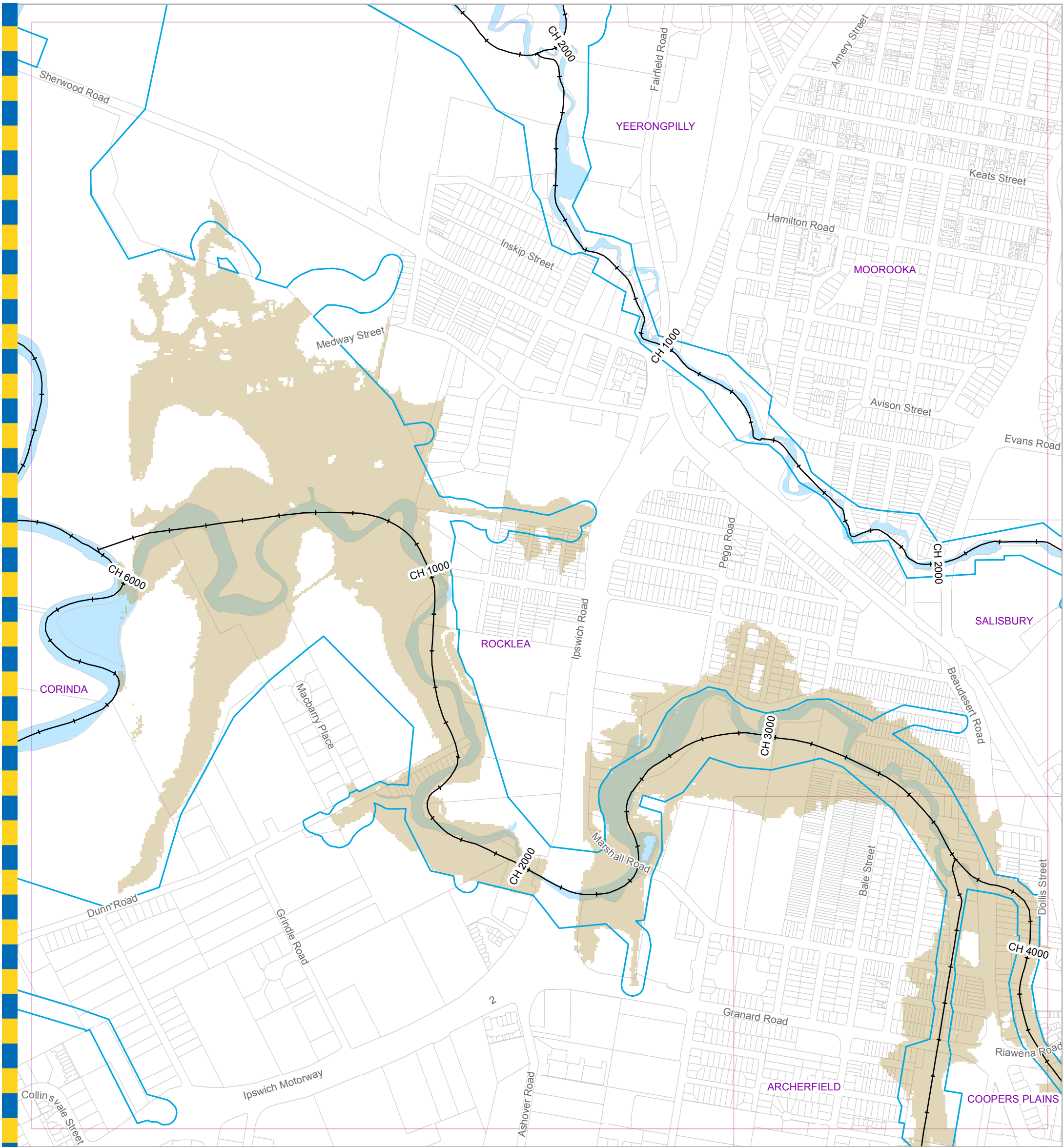


*Dedicated to a better Brisbane*

**Stable Swamp Creek  
 20% AEP Flood Extent Map  
 Existing Scenario  
 Figure I.2c**



Prepared : 097142  
 Checked : JS  
 Revision : 0  
 Publication Date : 02 Jul 2014  
 Project Number : 060949



**For Information Only - Not Council Policy**

Brisbane City Council  
 City Projects Office  
 GPO Box 1434  
 Brisbane Qld 4001  
 For more information  
 visit [www.brisbane.qld.gov.au](http://www.brisbane.qld.gov.au)  
 or call (07) 3403 8888



*Dedicated to a better Brisbane*

**Stable Swamp Creek  
 20% AEP Flood Extent Map  
 Existing Scenario  
 Figure I.2d**

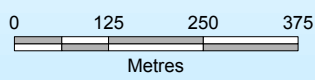
**Legend**

- + AMTD Line
- City Plan Waterway Corridors
- Flood Inundation Extent
- Waterway/Waterbody

**DATA INFORMATION**

The flood maps must be read in conjunction with the flood study report and interpreted by a qualified professional engineer. The flood maps are based on the best data available to Brisbane City Council ("Council") at the time the maps were developed. Council, and the copyright owners listed below, give no warranty in relation to the data (including accuracy, reliability, completeness, currency or suitability) presented in these maps and the user uses and relies upon the data in the maps at its own sole risk and liability. Council is not liable for errors or omissions in the flood maps. To the full extent that it is able to do so in law, the Council disclaims all liability (including without limitation, liability in negligence) for any loss, damage or costs (including indirect and consequential loss and damage), caused by or arising from anyone using or relying on the data contained in the flood maps for any purpose whatsoever.

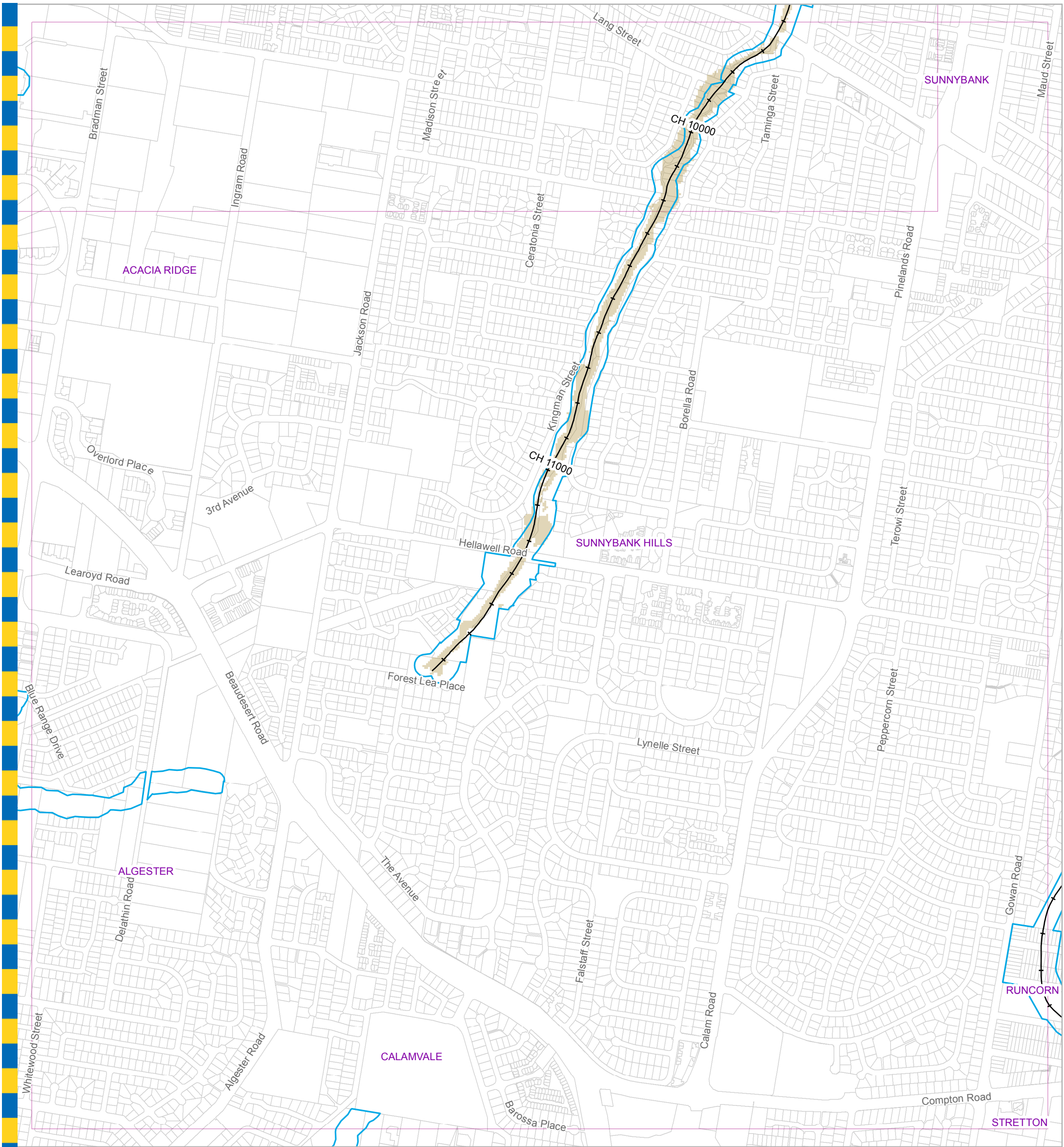
©Brisbane City Council 2014 (Unless stated below)  
 Cadastre © 2006 Department of Natural Resources and Mines 2009 NAVTEQ Street Data © 2008 NAVTEQ;  
 2007 Aerial Imagery ©2007 Furgio Spatial Solutions; 2005 Aerial Imagery ©2005 QASCO; 2005 Brisway © 2009  
 Melway Publishing; 2005 DigitalGlobe Quickbird Satellite Imagery © 2005 DigitalGlobe; 2002 Contours © 2002 AAMHatch



Prepared : 097142  
 Checked : JS  
 Revision : 0  
 Publication Date : 02 Jul 2014  
 Project Number : 060949

File: G:\BICD\Proj\060949\_Stable\_Swamp\_Ck\_Flood\_Study\AcGIS\GIM\_060949\_086.mxd

GIM - 060949 - 086



**For Information Only - Not Council Policy**

**Legend**

- + AMTD Line
- City Plan Waterway Corridors
- Flood Inundation Extent
- Waterway/Waterbody

**DATA INFORMATION**

The flood maps must be read in conjunction with the flood study report and interpreted by a qualified professional engineer. The flood maps are based on the best data available to Brisbane City Council ("Council") at the time the maps were developed. Council, and the copyright owners listed below, give no warranty in relation to the data (including accuracy, reliability, completeness, currency or suitability) presented in these maps and the user uses and relies upon the data in the maps at its own sole risk and liability. Council is not liable for errors or omissions in the flood maps. To the full extent that it is able to do so in law, the Council disclaims all liability (including without limitation, liability in negligence) for any loss, damage or costs (including indirect and consequential loss and damage), caused by or arising from anyone using or relying on the data contained in the flood maps for any purpose whatsoever.

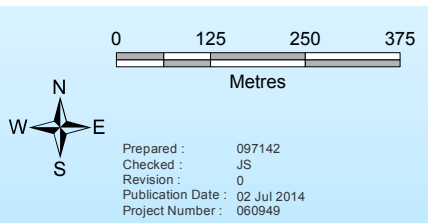
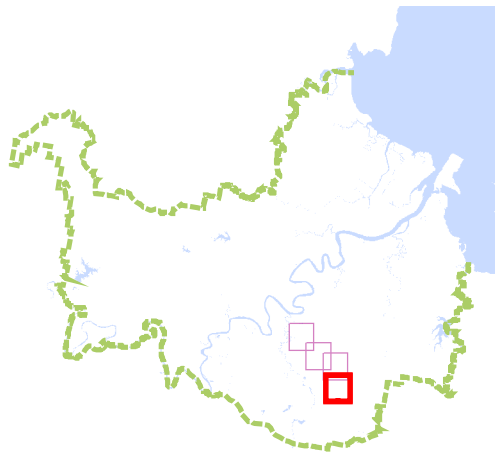
©Brisbane City Council 2014 (Unless stated below)  
 Cadastre © 2006 Department of Natural Resources and Mines 2009 NAVTEQ Street Data © 2008 NAVTEQ;  
 2007 Aerial Imagery ©2007 Furgio Spatial Solutions; 2005 Aerial Imagery ©2005 QASCO; 2005 Brisway © 2009  
 Melway Publishing; 2005 DigitalGlobe Quickbird Satellite Imagery © 2005 DigitalGlobe; 2002 Contours © 2002 AAMHatch

Brisbane City Council  
 City Projects Office  
 GPO Box 1434  
 Brisbane Qld 4001  
 For more information  
 visit [www.brisbane.qld.gov.au](http://www.brisbane.qld.gov.au)  
 or call (07) 3403 8888



*Dedicated to a better Brisbane*

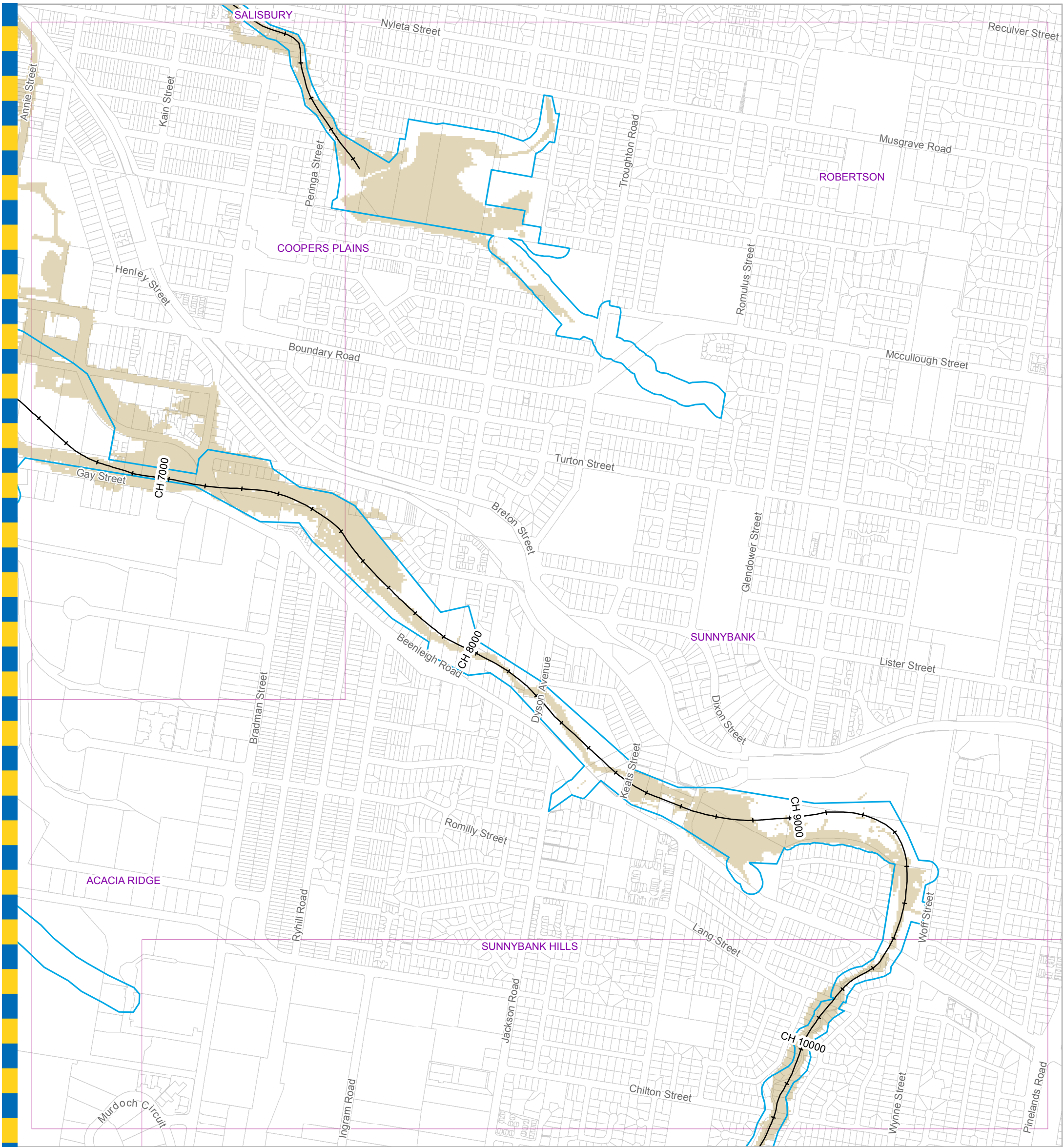
**Stable Swamp Creek  
 10% AEP Flood Extent Map  
 Existing Scenario  
 Figure I.3a**



Prepared : 097142  
 Checked : JS  
 Revision : 0  
 Publication Date : 02 Jul 2014  
 Project Number : 060949

File: G:\BICD\Proj\060949\_Stable\_Swamp\_Ck\_Flood\_Study\AcGIS\CIM\_060949\_087.mxd

GIM - 060949 - 087



**For Information Only - Not Council Policy**

**Legend**

- + AMTD Line
- City Plan Waterway Corridors
- Flood Inundation Extent
- Waterway/Waterbody

**DATA INFORMATION**

The flood maps must be read in conjunction with the flood study report and interpreted by a qualified professional engineer. The flood maps are based on the best data available to Brisbane City Council ("Council") at the time the maps were developed. Council, and the copyright owners listed below, give no warranty in relation to the data (including accuracy, reliability, completeness, currency or suitability) presented in these maps and the user uses and relies upon the data in the maps at its own sole risk and liability. Council is not liable for errors or omissions in the flood maps. To the full extent that it is able to do so in law, the Council disclaims all liability (including without limitation, liability in negligence) for any loss, damage or costs (including indirect and consequential loss and damage), caused by or arising from anyone using or relying on the data contained in the flood maps for any purpose whatsoever.

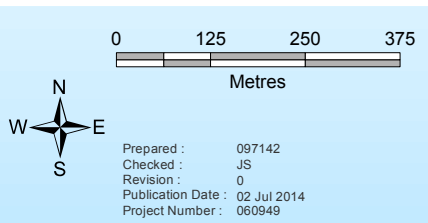
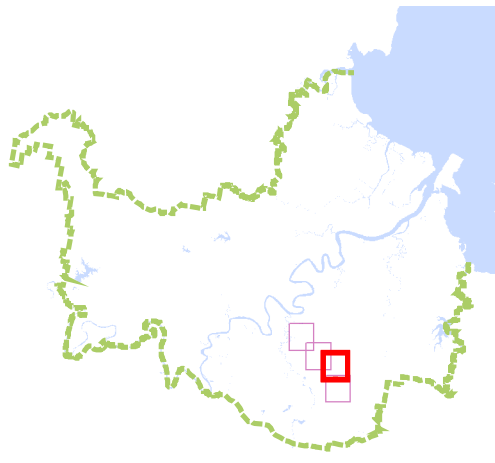
©Brisbane City Council 2014 (Unless stated below)  
 Cadastre © 2006 Department of Natural Resources and Mines 2009 NAVTEQ Street Data © 2008 NAVTEQ;  
 2007 Aerial Imagery ©2007 Furgo Spatial Solutions; 2005 Aerial Imagery ©2005 QASCO; 2005 Brisway © 2009  
 Melway Publishing; 2005 DigitalGlobe Quickbird Satellite Imagery © 2005 DigitalGlobe; 2002 Contours © 2002 AAMHatch

Brisbane City Council  
 City Projects Office  
 GPO Box 1434  
 Brisbane Qld 4001  
 For more information  
 visit [www.brisbane.qld.gov.au](http://www.brisbane.qld.gov.au)  
 or call (07) 3403 8888



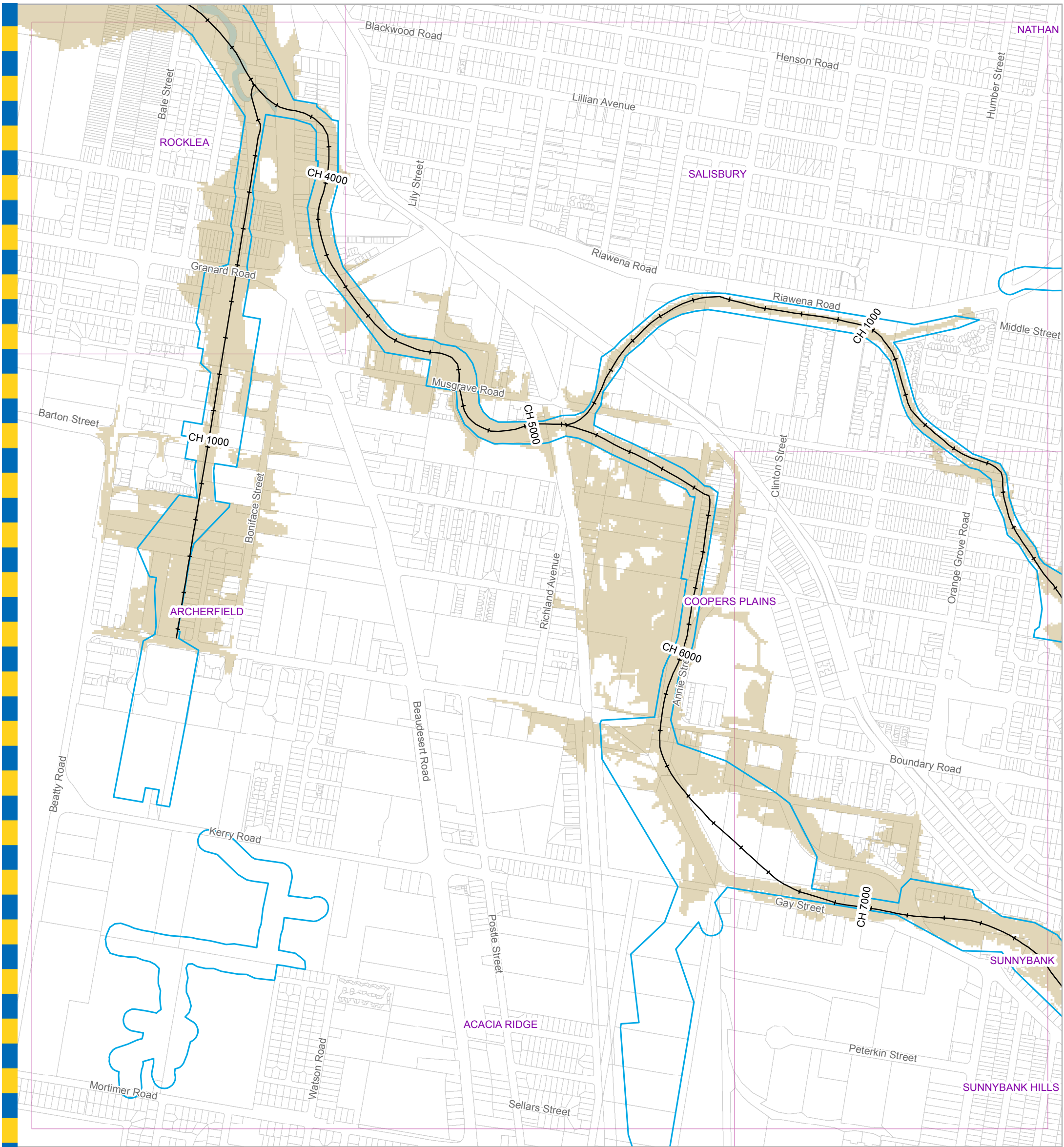
*Dedicated to a better Brisbane*

**Stable Swamp Creek  
 10% AEP Flood Extent Map  
 Existing Scenario  
 Figure I.3b**



File: G:\BICD\Proj\060949\_Stable\_Swamp\_Ck\_Flood\_Study\AcGIS\CIM\_060949\_087.mxd

GIM - 060949 - 087



**Legend**

- + AMTD Line
- City Plan Waterway Corridors
- Flood Inundation Extent
- Waterway/Waterbody

**DATA INFORMATION**

The flood maps must be read in conjunction with the flood study report and interpreted by a qualified professional engineer. The flood maps are based on the best data available to Brisbane City Council ("Council") at the time the maps were developed. Council, and the copyright owners listed below, give no warranty in relation to the data (including accuracy, reliability, completeness, currency or suitability) presented in these maps and the user uses and relies upon the data in the maps at its own sole risk and liability. Council is not liable for errors or omissions in the flood maps. To the full extent that it is able to do so in law, the Council disclaims all liability (including without limitation, liability in negligence) for any loss, damage or costs (including indirect and consequential loss and damage), caused by or arising from anyone using or relying on the data contained in the flood maps for any purpose whatsoever.

©Brisbane City Council 2014 (Unless stated below)  
 Cadastre © 2006 Department of Natural Resources and Mines 2009 NAVTEQ Street Data © 2008 NAVTEQ;  
 2007 Aerial Imagery ©2007 Furgo Spatial Solutions; 2005 Aerial Imagery ©2005 QASCO; 2005 Brisbane © 2009  
 Melway Publishing; 2005 DigitalGlobe Quickbird Satellite Imagery © 2005 DigitalGlobe; 2002 Contours © 2002 AAMHatch

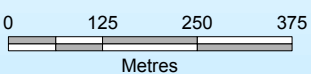
**For Information Only - Not Council Policy**

Brisbane City Council  
 City Projects Office  
 GPO Box 1434  
 Brisbane Qld 4001  
 For more information  
 visit [www.brisbane.qld.gov.au](http://www.brisbane.qld.gov.au)  
 or call (07) 3403 8888

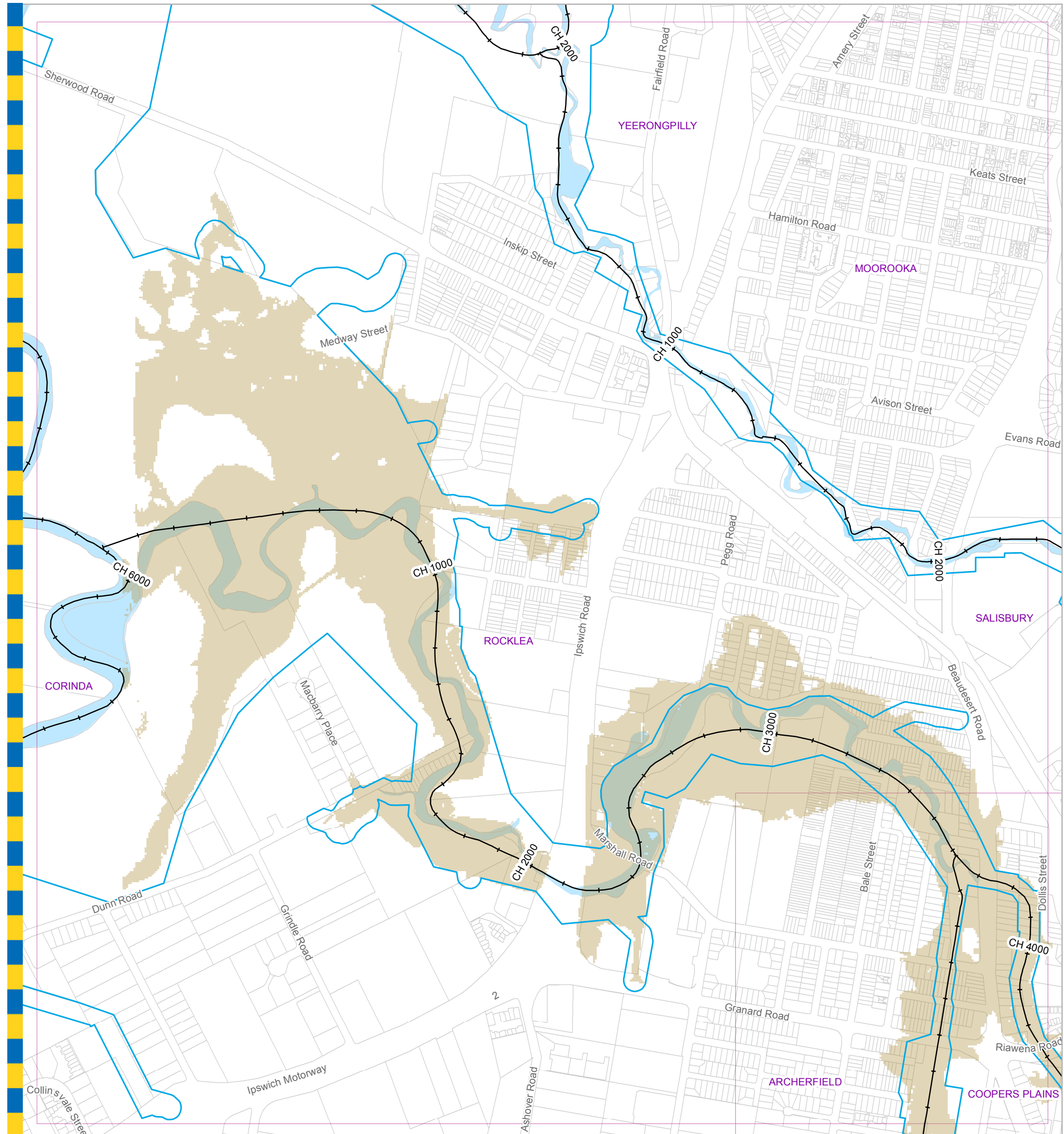


*Dedicated to a better Brisbane*

**Stable Swamp Creek  
 10% AEP Flood Extent Map  
 Existing Scenario  
 Figure I.3c**



Prepared : 097142  
 Checked : JS  
 Revision : 0  
 Publication Date : 02 Jul 2014  
 Project Number : 060949



**For Information Only - Not Council Policy**

**Legend**

- + AMTD Line
- City Plan Waterway Corridors
- Flood Inundation Extent
- Waterway/Waterbody

Brisbane City Council  
 City Projects Office  
 GPO Box 1434  
 Brisbane Qld 4001  
 For more information  
 visit [www.brisbane.qld.gov.au](http://www.brisbane.qld.gov.au)  
 or call (07) 3403 8888



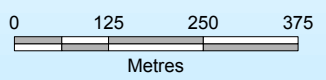
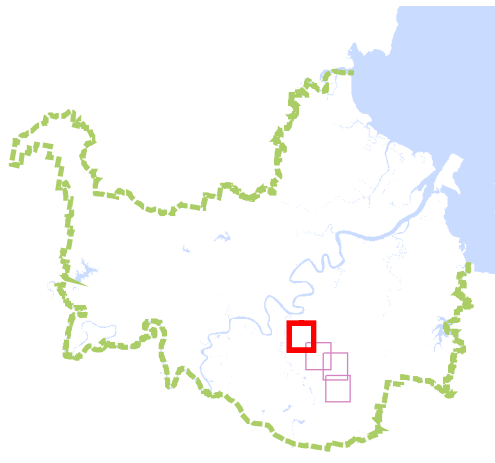
*Dedicated to a better Brisbane*

**Stable Swamp Creek  
 10% AEP Flood Extent Map  
 Existing Scenario  
 Figure I.3d**

**DATA INFORMATION**

The flood maps must be read in conjunction with the flood study report and interpreted by a qualified professional engineer. The flood maps are based on the best data available to Brisbane City Council ("Council") at the time the maps were developed. Council, and the copyright owners listed below, give no warranty in relation to the data (including accuracy, reliability, completeness, currency or suitability) presented in these maps and the user uses and relies upon the data in the maps at its own sole risk and liability. Council is not liable for errors or omissions in the flood maps. To the full extent that it is able to do so in law, the Council disclaims all liability (including without limitation, liability in negligence) for any loss, damage or costs (including indirect and consequential loss and damage), caused by or arising from anyone using or relying on the data contained in the flood maps for any purpose whatsoever.

©Brisbane City Council 2014 (Unless stated below)  
 Cadastre © 2006 Department of Natural Resources and Mines 2009 NAVTEQ Street Data © 2008 NAVTEQ;  
 2007 Aerial Imagery ©2007 Furgio Spatial Solutions; 2005 Aerial Imagery ©2005 QASCO; 2005 Brisway © 2009  
 Melway Publishing; 2005 DigitalGlobe Quickbird Satellite Imagery © 2005 DigitalGlobe; 2002 Contours © 2002 AAMHatch

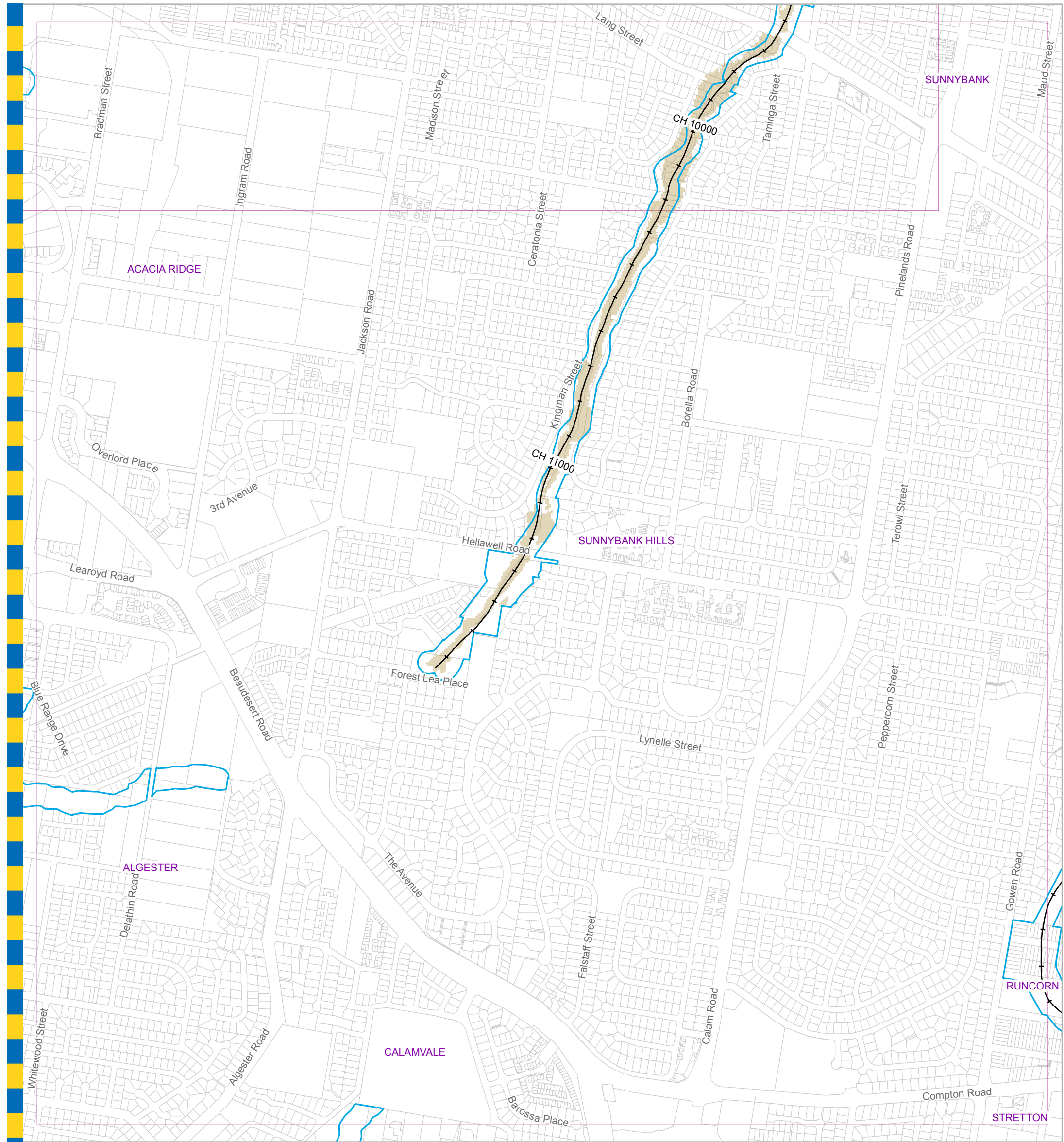


Prepared : 097142  
 Checked : JS  
 Revision : 0  
 Publication Date : 02 Jul 2014  
 Project Number : 060949

File: G:\BICD\Proj\060949\_Stable\_Swamp\_Ck\_Flood\_Study\AcGIS\GIM\_060949\_087.mxd

GIM - 060949 - 087





**For Information Only - Not Council Policy**

**Legend**

- + AMTD Line
- City Plan Waterway Corridors
- Flood Inundation Extent
- Waterway/Waterbody

Brisbane City Council  
 City Projects Office  
 GPO Box 1434  
 Brisbane Qld 4001  
 For more information  
 visit [www.brisbane.qld.gov.au](http://www.brisbane.qld.gov.au)  
 or call (07) 3403 8888



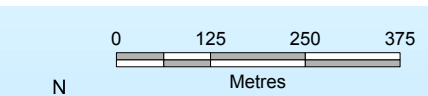
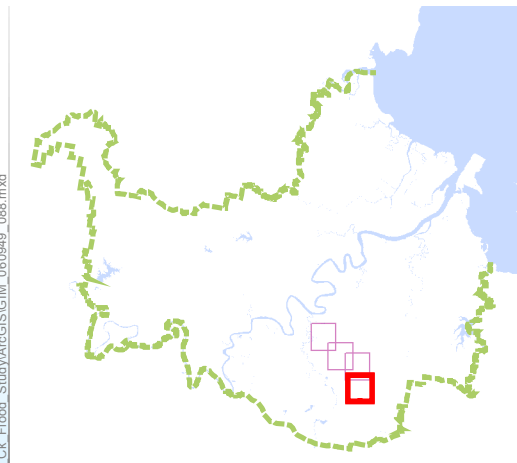
*Dedicated to a better Brisbane*

**Stable Swamp Creek  
 5% AEP Flood Extent Map  
 Existing Scenario  
 Figure I.4a**

**DATA INFORMATION**

The flood maps must be read in conjunction with the flood study report and interpreted by a qualified professional engineer. The flood maps are based on the best data available to Brisbane City Council ("Council") at the time the maps were developed. Council, and the copyright owners listed below, give no warranty in relation to the data (including accuracy, reliability, completeness, currency or suitability) presented in these maps and the user uses and relies upon the data in the maps at its own sole risk and liability. Council is not liable for errors or omissions in the flood maps. To the full extent that it is able to do so in law, the Council disclaims all liability (including without limitation, liability in negligence) for any loss, damage or costs (including indirect and consequential loss and damage), caused by or arising from anyone using or relying on the data contained in the flood maps for any purpose whatsoever.

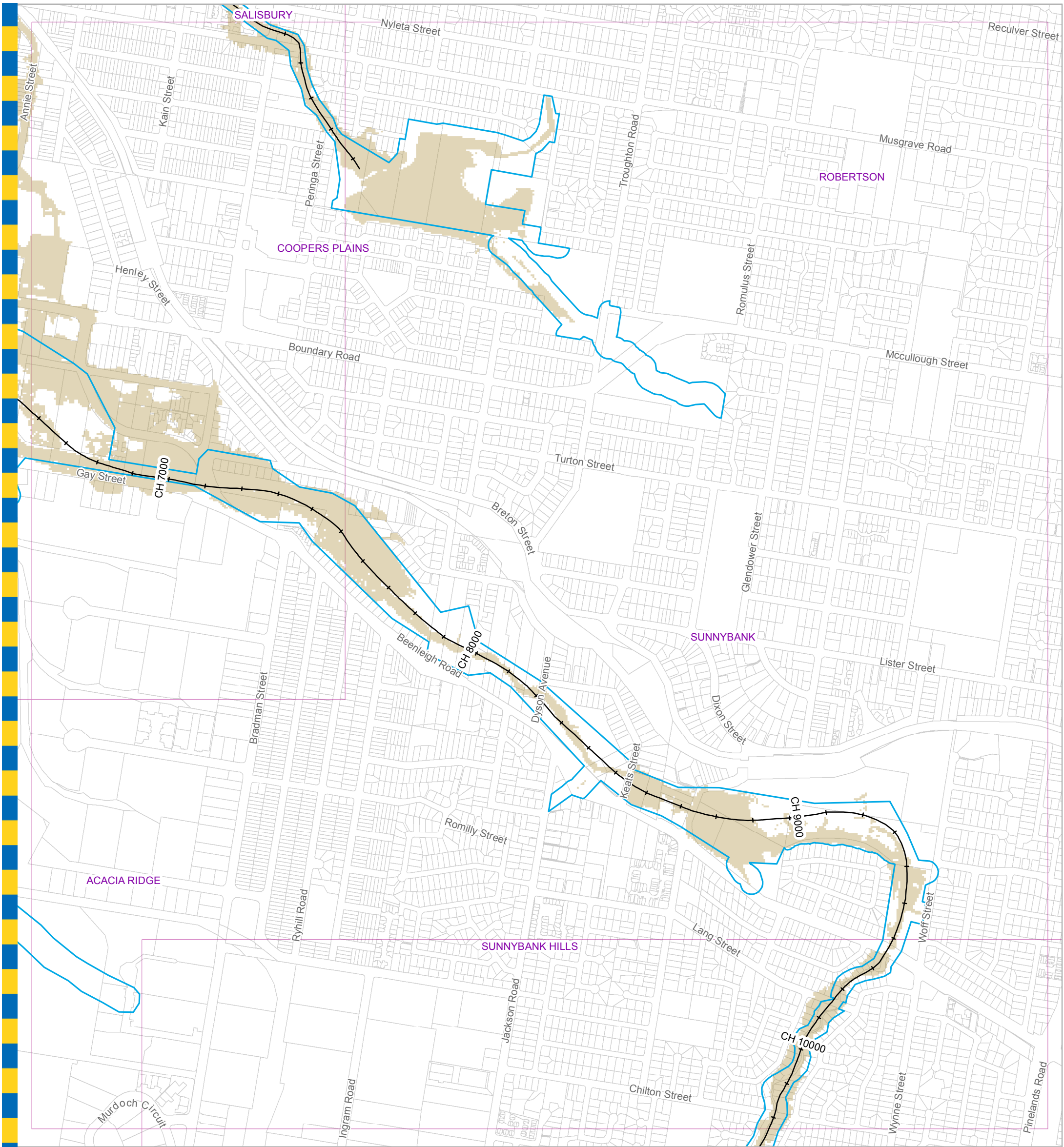
©Brisbane City Council 2014 (Unless stated below)  
 Cadastre © 2006 Department of Natural Resources and Mines 2009 NAVTEQ Street Data © 2008 NAVTEQ;  
 2007 Aerial Imagery ©2007 Furgio Spatial Solutions; 2005 Aerial Imagery ©2005 QASCO; 2005 Brisway © 2009  
 Melway Publishing; 2005 DigitalGlobe Quickbird Satellite Imagery © 2005 DigitalGlobe; 2002 Contours © 2002 AAMHatch



Prepared : 097142  
 Checked : JS  
 Revision : 0  
 Publication Date : 02 Jul 2014  
 Project Number : 060949

File: G:\BICD\Proj\060949\_Stable\_Swamp\_Ck\_Flood\_Study\AcGIS\CIM\_060949\_088.mxd

GIM - 060949 - 088



**For Information Only - Not Council Policy**

Brisbane City Council  
 City Projects Office  
 GPO Box 1434  
 Brisbane Qld 4001  
 For more information  
 visit [www.brisbane.qld.gov.au](http://www.brisbane.qld.gov.au)  
 or call (07) 3403 8888



*Dedicated to a better Brisbane*

**Stable Swamp Creek  
 5% AEP Flood Extent Map  
 Existing Scenario  
 Figure I.4b**

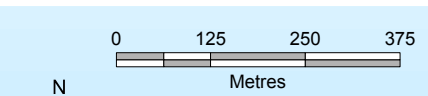
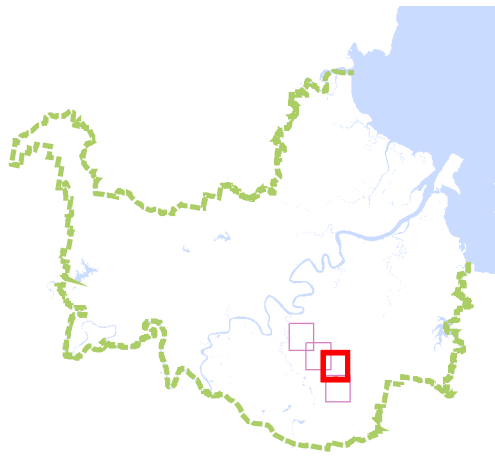
**Legend**

- + AMTD Line
- City Plan Waterway Corridors
- Flood Inundation Extent
- Waterway/Waterbody

**DATA INFORMATION**

The flood maps must be read in conjunction with the flood study report and interpreted by a qualified professional engineer. The flood maps are based on the best data available to Brisbane City Council ("Council") at the time the maps were developed. Council, and the copyright owners listed below, give no warranty in relation to the data (including accuracy, reliability, completeness, currency or suitability) presented in these maps and the user uses and relies upon the data in the maps at its own sole risk and liability. Council is not liable for errors or omissions in the flood maps. To the full extent that it is able to do so in law, the Council disclaims all liability (including without limitation, liability in negligence) for any loss, damage or costs (including indirect and consequential loss and damage), caused by or arising from anyone using or relying on the data contained in the flood maps for any purpose whatsoever.

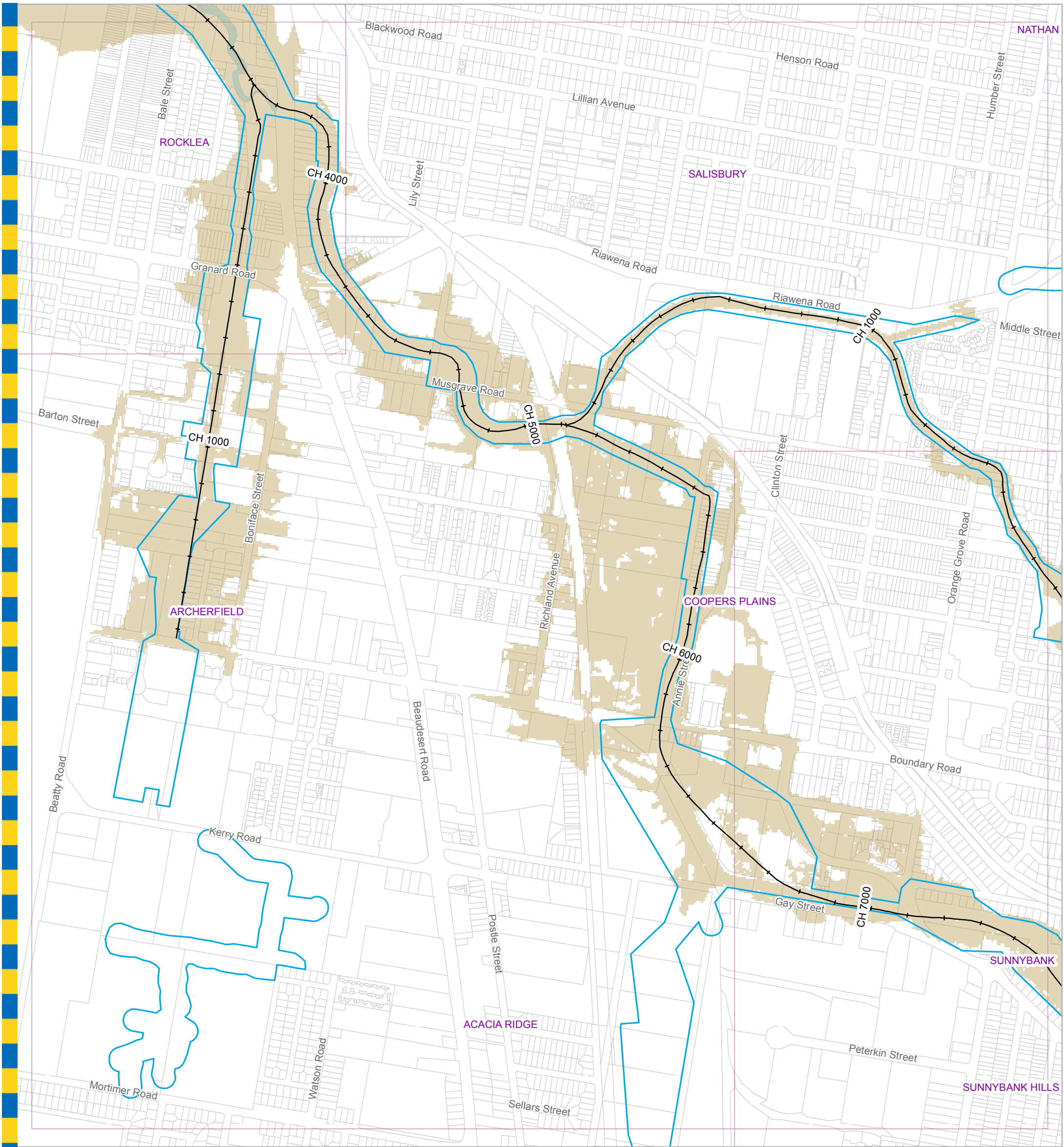
©Brisbane City Council 2014 (Unless stated below)  
 Cadastre © 2006 Department of Natural Resources and Mines 2009 NAVTEQ Street Data © 2008 NAVTEQ;  
 2007 Aerial Imagery ©2007 Furgo Spatial Solutions; 2005 Aerial Imagery ©2005 QASCO; 2005 Brisway © 2009  
 Melway Publishing; 2005 DigitalGlobe Quickbird Satellite Imagery © 2005 DigitalGlobe; 2002 Contours © 2002 AAMHatch



Prepared : 097142  
 Checked : JS  
 Revision : 0  
 Publication Date : 02 Jul 2014  
 Project Number : 060949

File: G:\BICD\Proj\060949\_Stable\_Swamp\_Ck\_Flood\_Study\AcGIS\CIM\_060949\_088.mxd

GIM - 060949 - 088



**Legend**

- + AMTD Line
- City Plan Waterway Corridors
- Flood Inundation Extent
- Waterway/Waterbody

**DATA INFORMATION**

The flood maps must be read in conjunction with the flood study report and interpreted by a qualified professional engineer. The flood maps are based on the best data available to Brisbane City Council ("Council") at the time the maps were developed. Council, and the copyright owners listed below, give no warranty in relation to the data (including accuracy, reliability, completeness, currency or suitability) presented in these maps and the user uses and relies upon the data in the maps at its own sole risk and liability. Council is not liable for errors or omissions in the flood maps. To the full extent that it is able to do so in law, the Council disclaims all liability (including without limitation, liability in negligence) for any loss, damage or costs (including indirect and consequential loss and damage), caused by or arising from anyone using or relying on the data contained in the flood maps for any purpose whatsoever.

©Brisbane City Council 2014 (Unless stated below)  
 Cadastre © 2006 Department of Natural Resources and Mines 2009 NAVTEQ Street Data © 2008 NAVTEQ;  
 2007 Aerial Imagery ©2007 Furgo Spatial Solutions; 2005 Aerial Imagery ©2005 QASCO; 2005 Brisbane © 2009  
 Melway Publishing; 2005 DigitalGlobe Quickbird Satellite Imagery © 2005 DigitalGlobe; 2002 Contours © 2002 AAMHatch

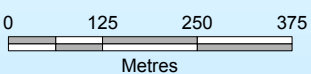
**For Information Only - Not Council Policy**

Brisbane City Council  
 City Projects Office  
 GPO Box 1434  
 Brisbane Qld 4001  
 For more information  
 visit [www.brisbane.qld.gov.au](http://www.brisbane.qld.gov.au)  
 or call (07) 3403 8888



*Dedicated to a better Brisbane*

**Stable Swamp Creek  
 5% AEP Flood Extent Map  
 Existing Scenario  
 Figure I.4c**



Prepared : 097142  
 Checked : JS  
 Revision : 0  
 Publication Date : 02 Jul 2014  
 Project Number : 060949



**For Information Only - Not Council Policy**

**Legend**

- + AMTD Line
- City Plan Waterway Corridors
- Flood Inundation Extent
- Waterway/Waterbody

Brisbane City Council  
 City Projects Office  
 GPO Box 1434  
 Brisbane Qld 4001  
 For more information  
 visit [www.brisbane.qld.gov.au](http://www.brisbane.qld.gov.au)  
 or call (07) 3403 8888



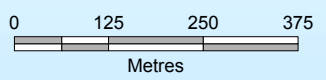
*Dedicated to a better Brisbane*

**Stable Swamp Creek  
 5% AEP Flood Extent Map  
 Existing Scenario  
 Figure I.4d**

**DATA INFORMATION**

The flood maps must be read in conjunction with the flood study report and interpreted by a qualified professional engineer. The flood maps are based on the best data available to Brisbane City Council ("Council") at the time the maps were developed. Council, and the copyright owners listed below, give no warranty in relation to the data (including accuracy, reliability, completeness, currency or suitability) presented in these maps and the user uses and relies upon the data in the maps at its own sole risk and liability. Council is not liable for errors or omissions in the flood maps. To the full extent that it is able to do so in law, the Council disclaims all liability (including without limitation, liability in negligence) for any loss, damage or costs (including indirect and consequential loss and damage), caused by or arising from anyone using or relying on the data contained in the flood maps for any purpose whatsoever.

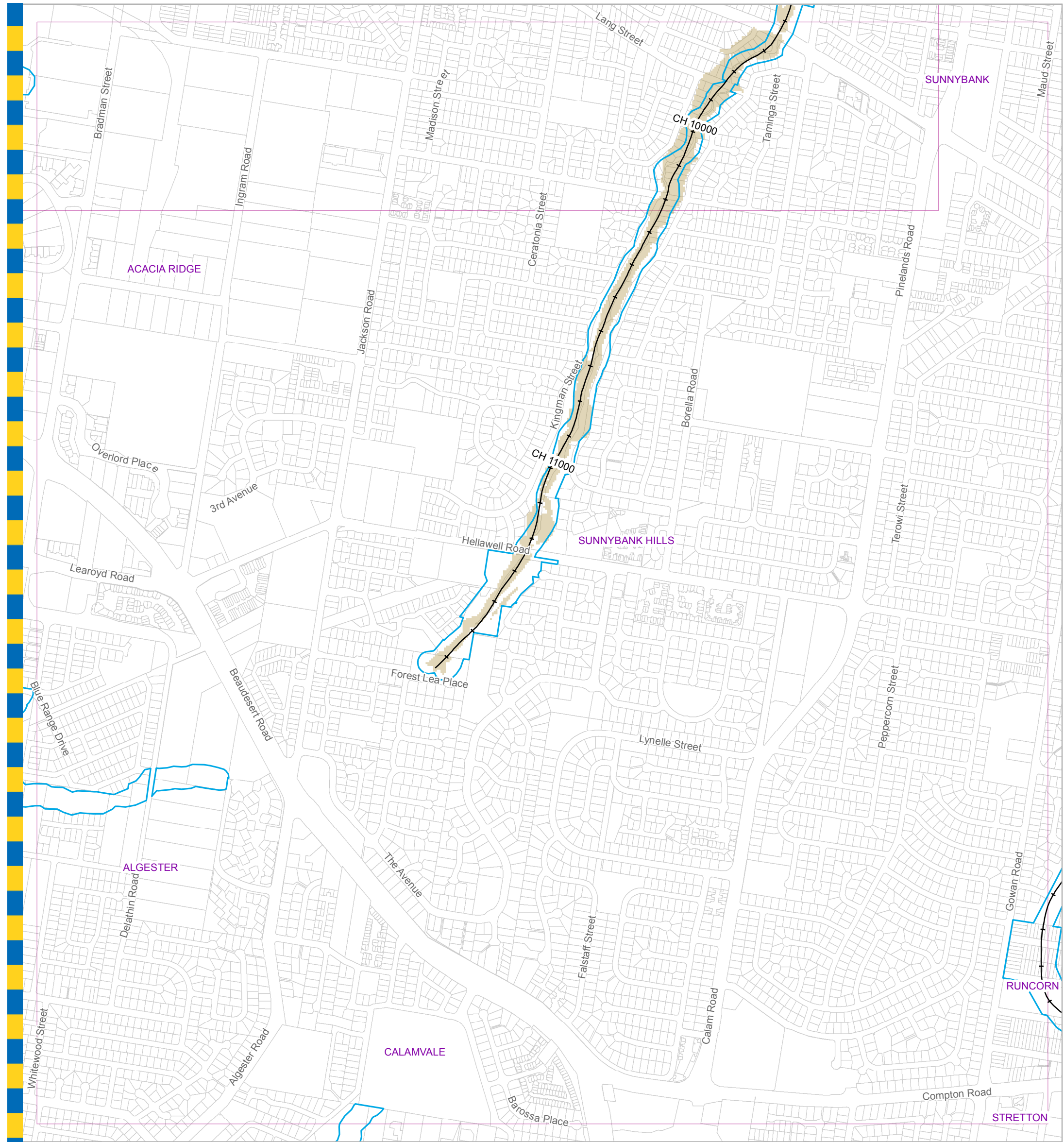
©Brisbane City Council 2014 (Unless stated below)  
 Cadastre © 2006 Department of Natural Resources and Mines 2009 NAVTEQ Street Data © 2008 NAVTEQ;  
 2007 Aerial Imagery ©2007 Furgio Spatial Solutions; 2005 Aerial Imagery ©2005 QASCO; 2005 Brisway © 2009  
 Melway Publishing; 2005 DigitalGlobe Quickbird Satellite Imagery © 2005 DigitalGlobe; 2002 Contours © 2002 AAMHatch



Prepared : 097142  
 Checked : JS  
 Revision : 0  
 Publication Date : 02 Jul 2014  
 Project Number : 060949

File: G:\BICD\Proj\060949\_Stable\_Swamp\_Ck\_Flood\_Study\AcGIS\GIM\_060949\_088.mxd

GIM - 060949 - 088



**For Information Only - Not Council Policy**

Brisbane City Council  
 City Projects Office  
 GPO Box 1434  
 Brisbane Qld 4001  
 For more information  
 visit [www.brisbane.qld.gov.au](http://www.brisbane.qld.gov.au)  
 or call (07) 3403 8888



*Dedicated to a better Brisbane*

**Stable Swamp Creek  
 2% AEP Flood Extent Map  
 Existing Scenario  
 Figure I.5a**

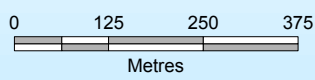
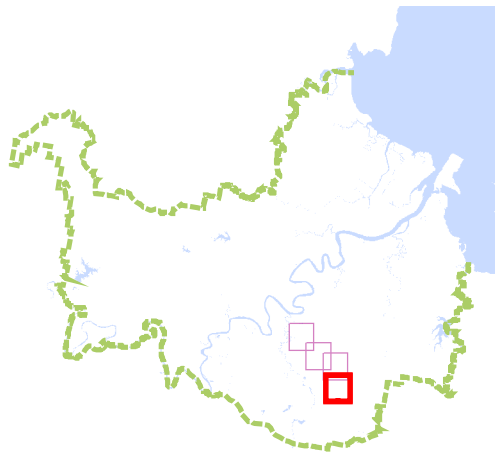
**Legend**

- + AMTD Line
- City Plan Waterway Corridors
- Flood Inundation Extent
- Waterway/Waterbody

**DATA INFORMATION**

The flood maps must be read in conjunction with the flood study report and interpreted by a qualified professional engineer. The flood maps are based on the best data available to Brisbane City Council ("Council") at the time the maps were developed. Council, and the copyright owners listed below, give no warranty in relation to the data (including accuracy, reliability, completeness, currency or suitability) presented in these maps and the user uses and relies upon the data in the maps at its own sole risk and liability. Council is not liable for errors or omissions in the flood maps. To the full extent that it is able to do so in law, the Council disclaims all liability (including without limitation, liability in negligence) for any loss, damage or costs (including indirect and consequential loss and damage), caused by or arising from anyone using or relying on the data contained in the flood maps for any purpose whatsoever.

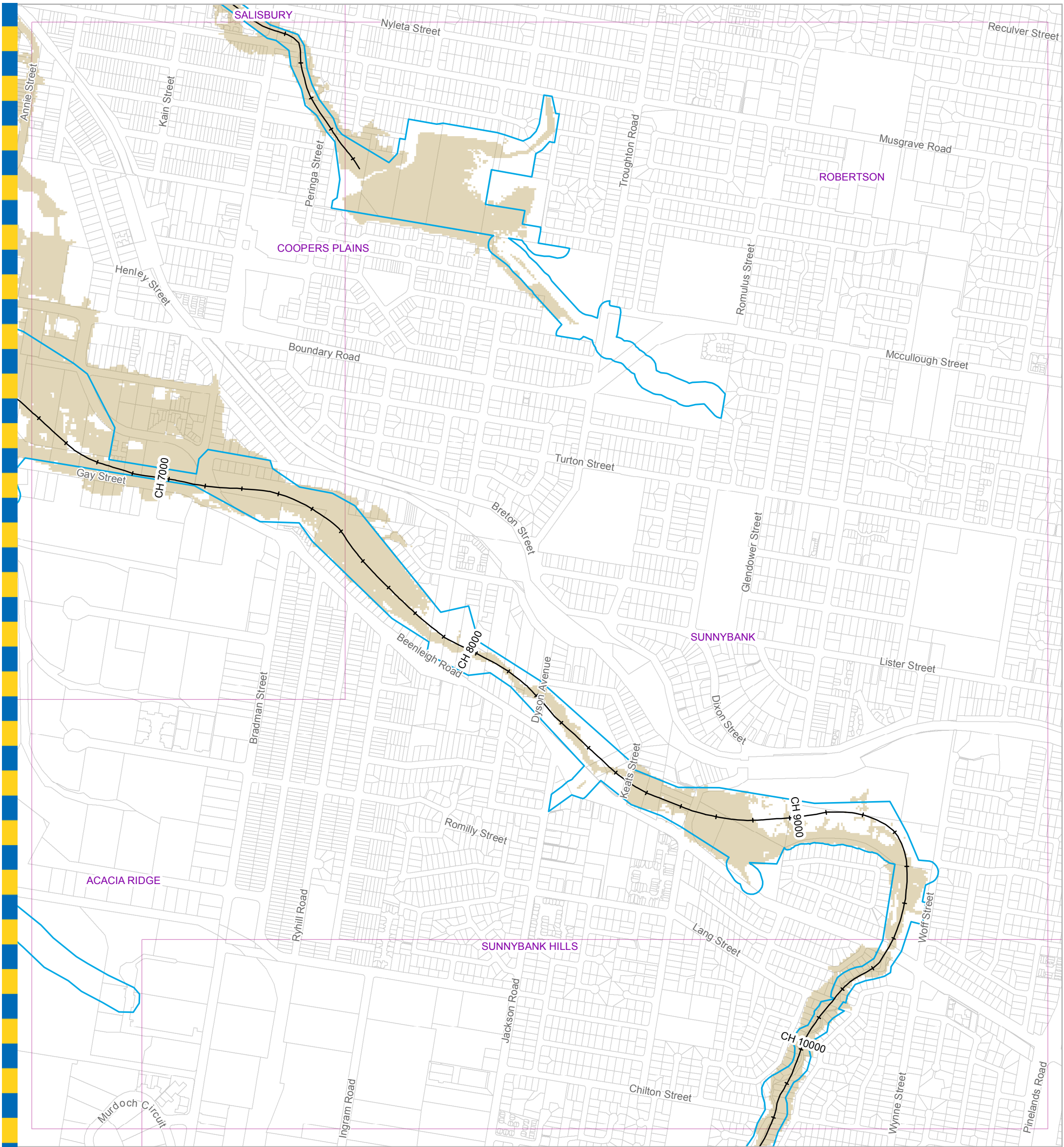
©Brisbane City Council 2014 (Unless stated below)  
 Cadastre © 2006 Department of Natural Resources and Mines 2009 NAVTEQ Street Data © 2008 NAVTEQ;  
 2007 Aerial Imagery ©2007 Furgo Spatial Solutions; 2005 Aerial Imagery ©2005 QASCO; 2005 Brisway © 2009  
 Melway Publishing; 2005 DigitalGlobe Quickbird Satellite Imagery © 2005 DigitalGlobe; 2002 Contours © 2002 AAMHatch



Prepared : 097142  
 Checked : JS  
 Revision : 0  
 Publication Date : 02 Jul 2014  
 Project Number : 060949

File: G:\BICD\Proj\060949\_Stable\_Swamp\_Ck\_Flood\_Study\AcGIS\CIM\_060949\_089.mxd

GIM - 060949 - 089



**For Information Only - Not Council Policy**

**Legend**

- + AMTD Line
- City Plan Waterway Corridors
- Flood Inundation Extent
- Waterway/Waterbody

**DATA INFORMATION**

The flood maps must be read in conjunction with the flood study report and interpreted by a qualified professional engineer. The flood maps are based on the best data available to Brisbane City Council ("Council") at the time the maps were developed. Council, and the copyright owners listed below, give no warranty in relation to the data (including accuracy, reliability, completeness, currency or suitability) presented in these maps and the user uses and relies upon the data in the maps at its own sole risk and liability. Council is not liable for errors or omissions in the flood maps. To the full extent that it is able to do so in law, the Council disclaims all liability (including without limitation, liability in negligence) for any loss, damage or costs (including indirect and consequential loss and damage), caused by or arising from anyone using or relying on the data contained in the flood maps for any purpose whatsoever.

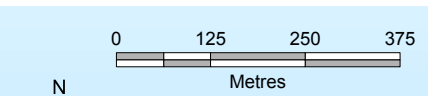
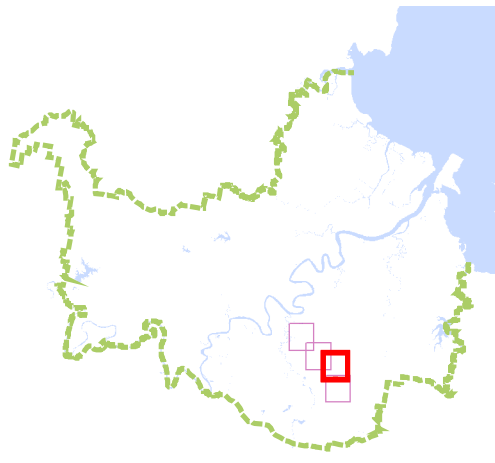
©Brisbane City Council 2014 (Unless stated below)  
 Cadastre © 2006 Department of Natural Resources and Mines 2009 NAVTEQ Street Data © 2008 NAVTEQ;  
 2007 Aerial Imagery ©2007 Furgo Spatial Solutions; 2005 Aerial Imagery ©2005 QASCO; 2005 Brisway © 2009  
 Melway Publishing; 2005 DigitalGlobe Quickbird Satellite Imagery © 2005 DigitalGlobe; 2002 Contours © 2002 AAMHatch

Brisbane City Council  
 City Projects Office  
 GPO Box 1434  
 Brisbane Qld 4001  
 For more information  
 visit [www.brisbane.qld.gov.au](http://www.brisbane.qld.gov.au)  
 or call (07) 3403 8888

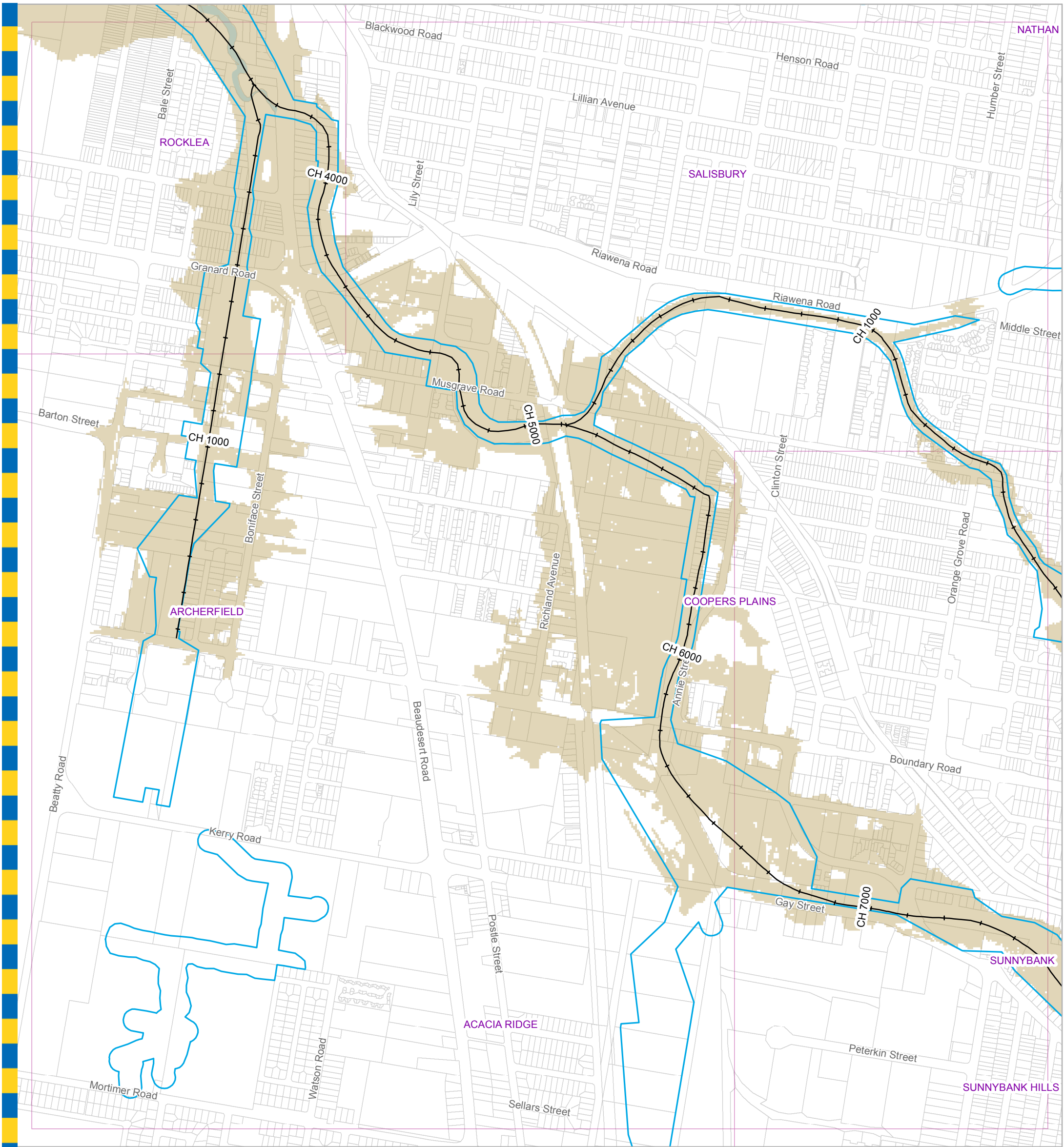


*Dedicated to a better Brisbane*

**Stable Swamp Creek  
 2% AEP Flood Extent Map  
 Existing Scenario  
 Figure I.5b**



Prepared : 097142  
 Checked : JS  
 Revision : 0  
 Publication Date : 02 Jul 2014  
 Project Number : 060949



**Legend**

- + AMTD Line
- City Plan Waterway Corridors
- Flood Inundation Extent
- Waterway/Waterbody

**DATA INFORMATION**

The flood maps must be read in conjunction with the flood study report and interpreted by a qualified professional engineer. The flood maps are based on the best data available to Brisbane City Council ("Council") at the time the maps were developed. Council, and the copyright owners listed below, give no warranty in relation to the data (including accuracy, reliability, completeness, currency or suitability) presented in these maps and the user uses and relies upon the data in the maps at its own sole risk and liability. Council is not liable for errors or omissions in the flood maps. To the full extent that it is able to do so in law, the Council disclaims all liability (including without limitation, liability in negligence) for any loss, damage or costs (including indirect and consequential loss and damage), caused by or arising from anyone using or relying on the data contained in the flood maps for any purpose whatsoever.

©Brisbane City Council 2014 (Unless stated below)  
 Cadastre © 2006 Department of Natural Resources and Mines 2009 NAVTEQ Street Data © 2008 NAVTEQ;  
 2007 Aerial Imagery ©2007 Furgo Spatial Solutions; 2005 Aerial Imagery ©2005 QASCO; 2005 Brisbane © 2009  
 Melway Publishing; 2005 DigitalGlobe Quickbird Satellite Imagery © 2005 DigitalGlobe; 2002 Contours © 2002 AAMHatch

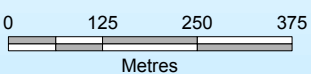
**For Information Only - Not Council Policy**

Brisbane City Council  
 City Projects Office  
 GPO Box 1434  
 Brisbane Qld 4001  
 For more information  
 visit [www.brisbane.qld.gov.au](http://www.brisbane.qld.gov.au)  
 or call (07) 3403 8888

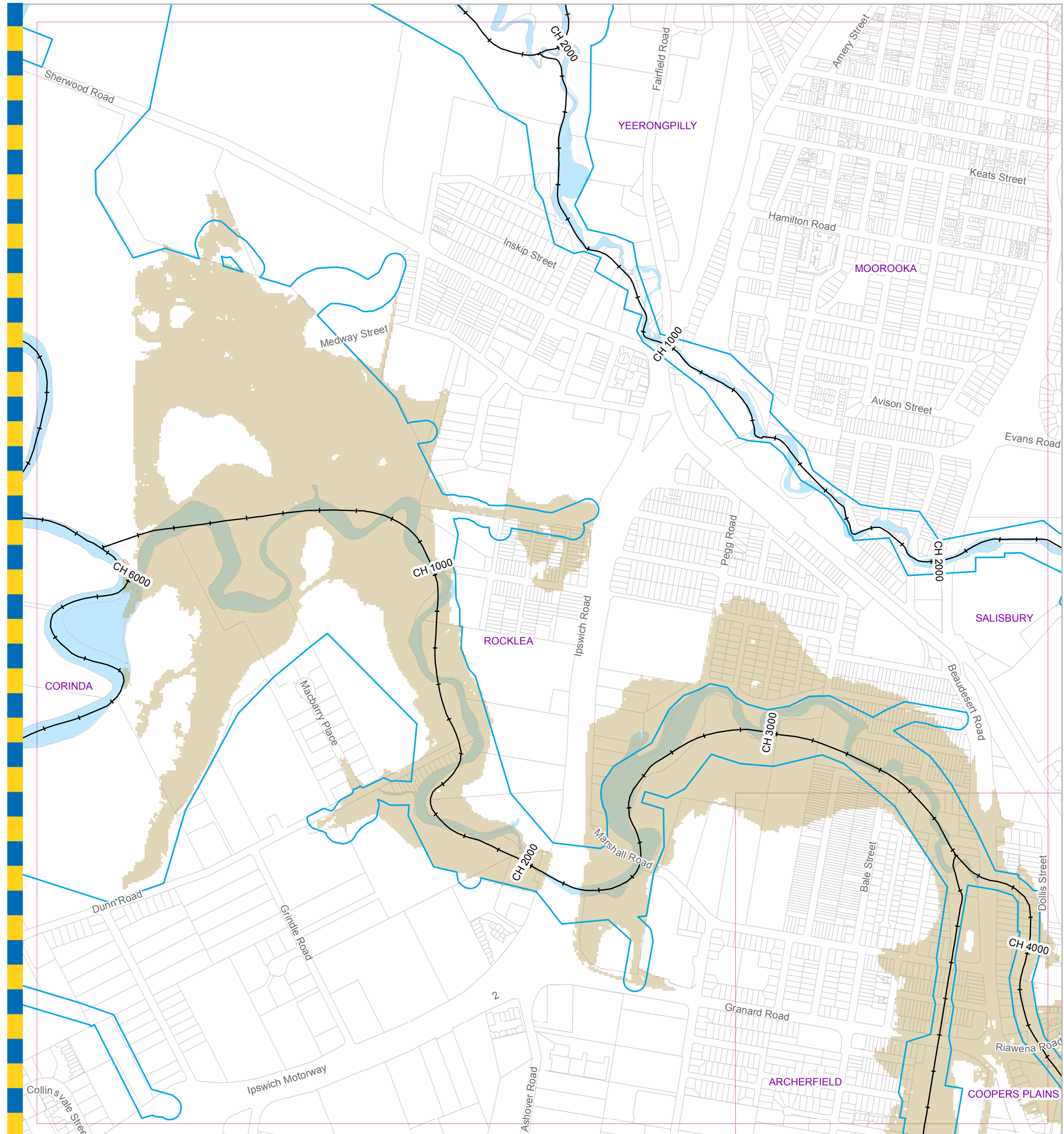


*Dedicated to a better Brisbane*

**Stable Swamp Creek  
 2% AEP Flood Extent Map  
 Existing Scenario  
 Figure I.5c**



Prepared : 097142  
 Checked : JS  
 Revision : 0  
 Publication Date : 02 Jul 2014  
 Project Number : 060949



**For Information Only - Not Council Policy**

**Legend**

- + AMTD Line
- City Plan Waterway Corridors
- Flood Inundation Extent
- Waterway/Waterbody

Brisbane City Council  
 City Projects Office  
 GPO Box 1434  
 Brisbane Qld 4001  
 For more information  
 visit [www.brisbane.qld.gov.au](http://www.brisbane.qld.gov.au)  
 or call (07) 3403 8888



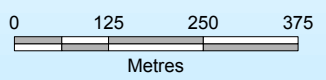
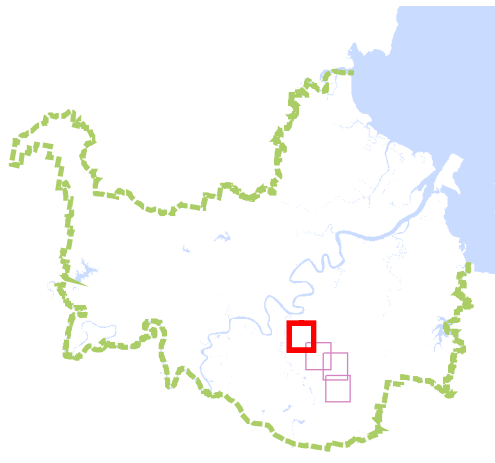
*Dedicated to a better Brisbane*

**Stable Swamp Creek  
 2% AEP Flood Extent Map  
 Existing Scenario  
 Figure I.5d**

**DATA INFORMATION**

The flood maps must be read in conjunction with the flood study report and interpreted by a qualified professional engineer. The flood maps are based on the best data available to Brisbane City Council ("Council") at the time the maps were developed. Council, and the copyright owners listed below, give no warranty in relation to the data (including accuracy, reliability, completeness, currency or suitability) presented in these maps and the user uses and relies upon the data in the maps at its own sole risk and liability. Council is not liable for errors or omissions in the flood maps. To the full extent that it is able to do so in law, the Council disclaims all liability (including without limitation, liability in negligence) for any loss, damage or costs (including indirect and consequential loss and damage), caused by or arising from anyone using or relying on the data contained in the flood maps for any purpose whatsoever.

©Brisbane City Council 2014 (Unless stated below)  
 Cadastre © 2006 Department of Natural Resources and Mines 2009 NAVTEQ Street Data © 2008 NAVTEQ;  
 2007 Aerial Imagery ©2007 Furgo Spatial Solutions; 2005 Aerial Imagery ©2005 QASCO; 2005 Brisway © 2009  
 Melway Publishing; 2005 DigitalGlobe Quickbird Satellite Imagery © 2005 DigitalGlobe; 2002 Contours © 2002 AAMHatch

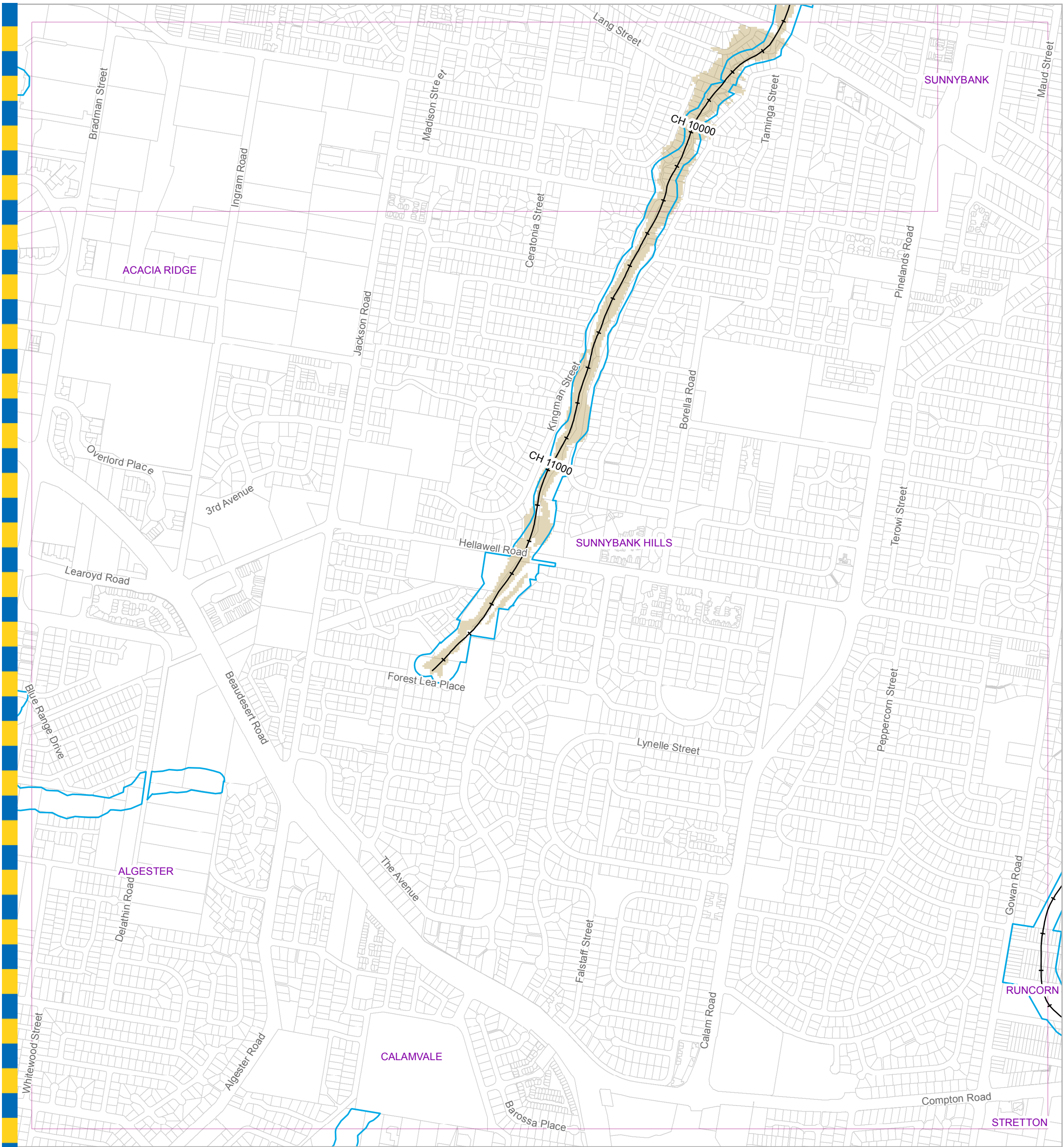


Prepared : 097142  
 Checked : JS  
 Revision : 0  
 Publication Date : 02 Jul 2014  
 Project Number : 060949

File: G:\BICD\Proj\060949\_Stable\_Swamp\_Ck\_Flood\_Study\AcGIS\GIM\_060949\_089.mxd

GIM - 060949 - 089





**For Information Only - Not Council Policy**

**Legend**

- + AMTD Line
- City Plan Waterway Corridors
- Flood Inundation Extent
- Waterway/Waterbody

**DATA INFORMATION**

The flood maps must be read in conjunction with the flood study report and interpreted by a qualified professional engineer. The flood maps are based on the best data available to Brisbane City Council ("Council") at the time the maps were developed. Council, and the copyright owners listed below, give no warranty in relation to the data (including accuracy, reliability, completeness, currency or suitability) presented in these maps and the user uses and relies upon the data in the maps at its own sole risk and liability. Council is not liable for errors or omissions in the flood maps. To the full extent that it is able to do so in law, the Council disclaims all liability (including without limitation, liability in negligence) for any loss, damage or costs (including indirect and consequential loss and damage), caused by or arising from anyone using or relying on the data contained in the flood maps for any purpose whatsoever.

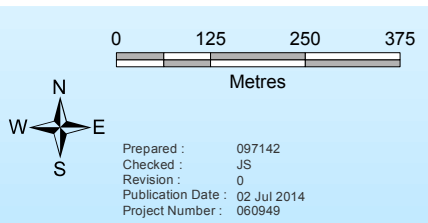
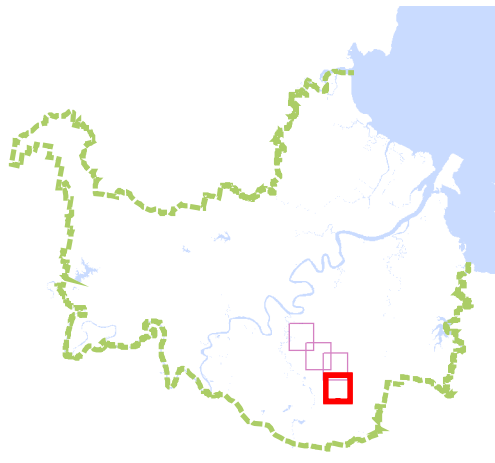
©Brisbane City Council 2014 (Unless stated below)  
 Cadastre © 2006 Department of Natural Resources and Mines 2009 NAVTEQ Street Data © 2008 NAVTEQ;  
 2007 Aerial Imagery ©2007 Furgio Spatial Solutions; 2005 Aerial Imagery ©2005 QASCO; 2005 Brisway © 2009  
 Melway Publishing; 2005 DigitalGlobe Quickbird Satellite Imagery © 2005 DigitalGlobe; 2002 Contours © 2002 AAMHatch

Brisbane City Council  
 City Projects Office  
 GPO Box 1434  
 Brisbane Qld 4001  
 For more information  
 visit [www.brisbane.qld.gov.au](http://www.brisbane.qld.gov.au)  
 or call (07) 3403 8888



*Dedicated to a better Brisbane*

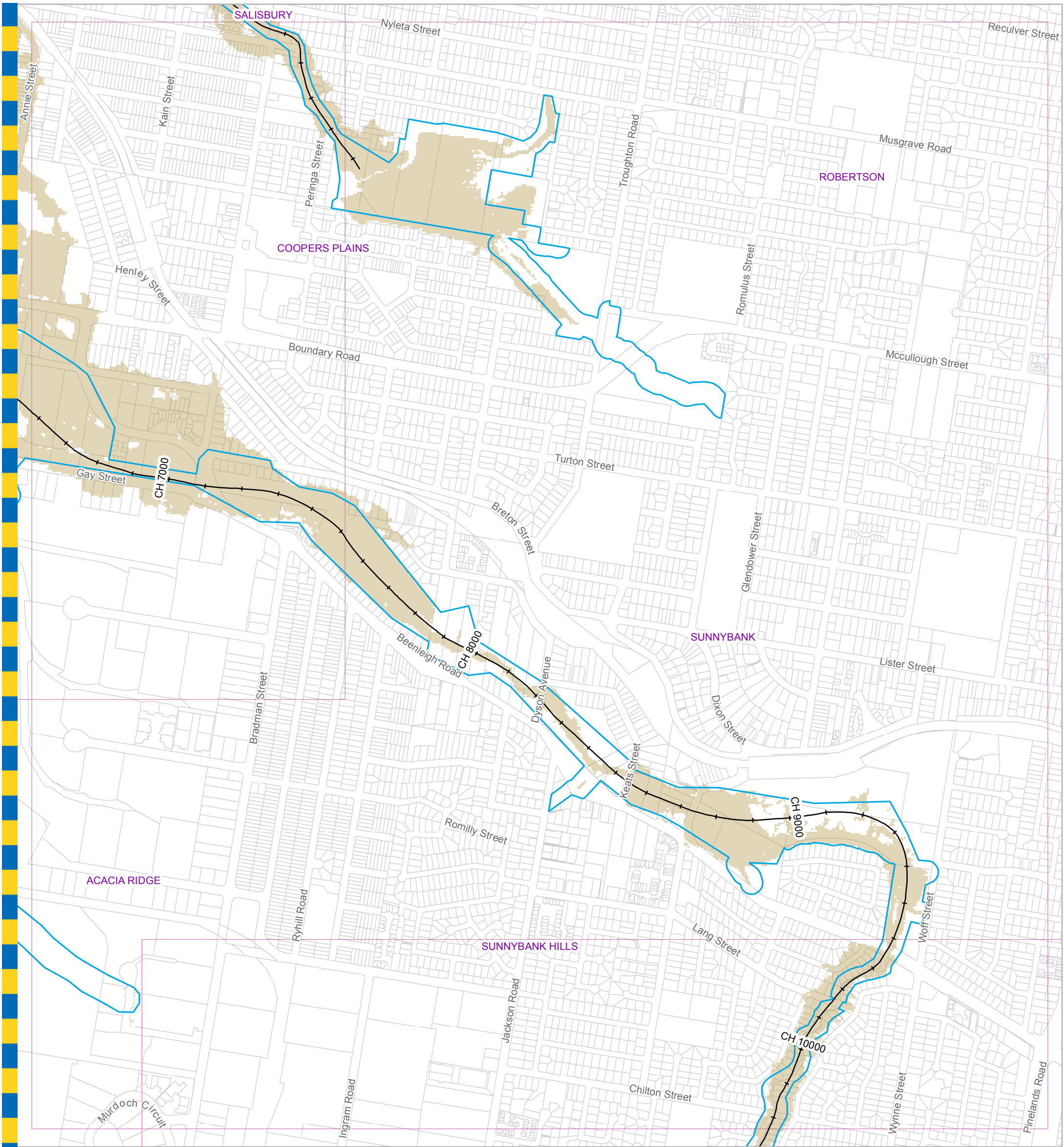
**Stable Swamp Creek  
 1% AEP Flood Extent Map  
 Existing Scenario  
 Figure I.6a**



Prepared : 097142  
 Checked : JS  
 Revision : 0  
 Publication Date : 02 Jul 2014  
 Project Number : 060949

File: G:\BICD\Proj\060949\_Stable\_Swamp\_Ck\_Flood\_Study\AcGIS\GIM\_060949\_090.mxd

GIM - 060949 - 090



**For Information Only - Not Council Policy**

**Legend**

- + AMTD Line
- City Plan Waterway Corridors
- Flood Inundation Extent
- Waterway/Waterbody

**DATA INFORMATION**

The flood maps must be read in conjunction with the flood study report and interpreted by a qualified professional engineer. The flood maps are based on the best data available to Brisbane City Council ("Council") at the time the maps were developed. Council, and the copyright owners listed below, give no warranty in relation to the data (including accuracy, reliability, completeness, currency or suitability) presented in these maps and the user uses and relies upon the data in the maps at its own sole risk and liability. Council is not liable for errors or omissions in the flood maps. To the full extent that it is able to do so in law, the Council disclaims all liability (including without limitation, liability in negligence) for any loss, damage or costs (including indirect and consequential loss and damage), caused by or arising from anyone using or relying on the data contained in the flood maps for any purpose whatsoever.

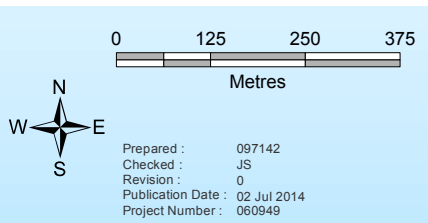
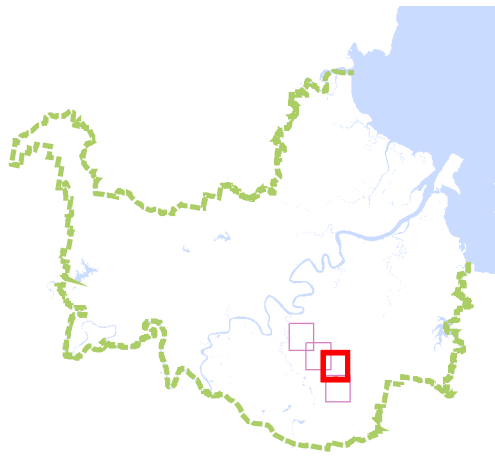
©Brisbane City Council 2014 (Unless stated below)  
 Cadastre © 2006 Department of Natural Resources and Mines 2009 NAVTEQ Street Data © 2008 NAVTEQ;  
 2007 Aerial Imagery ©2007 Furgo Spatial Solutions; 2005 Aerial Imagery ©2005 QASCO; 2005 Brisway © 2009  
 Melway Publishing; 2005 DigitalGlobe Quickbird Satellite Imagery © 2005 DigitalGlobe; 2002 Contours © 2002 AAMHatch

Brisbane City Council  
 City Projects Office  
 GPO Box 1434  
 Brisbane Qld 4001  
 For more information  
 visit [www.brisbane.qld.gov.au](http://www.brisbane.qld.gov.au)  
 or call (07) 3403 8888



*Dedicated to a better Brisbane*

**Stable Swamp Creek  
 1% AEP Flood Extent Map  
 Existing Scenario  
 Figure I.6b**



Prepared : 097142  
 Checked : JS  
 Revision : 0  
 Publication Date : 02 Jul 2014  
 Project Number : 060949

File: G:\BICD\Proj\060949\_Stable\_Swamp\_Ck\_Flood\_Study\AcGIS\CIM\_060949\_090.mxd

GIM - 060949 - 090



**Legend**

- + AMTD Line
- City Plan Waterway Corridors
- Flood Inundation Extent
- Waterway/Waterbody

**DATA INFORMATION**

The flood maps must be read in conjunction with the flood study report and interpreted by a qualified professional engineer. The flood maps are based on the best data available to Brisbane City Council ("Council") at the time the maps were developed. Council, and the copyright owners listed below, give no warranty in relation to the data (including accuracy, reliability, completeness, currency or suitability) presented in these maps and the user uses and relies upon the data in the maps at its own sole risk and liability. Council is not liable for errors or omissions in the flood maps. To the full extent that it is able to do so in law, the Council disclaims all liability (including without limitation, liability in negligence) for any loss, damage or costs (including indirect and consequential loss and damage), caused by or arising from anyone using or relying on the data contained in the flood maps for any purpose whatsoever.

©Brisbane City Council 2014 (Unless stated below)  
 Cadastre © 2006 Department of Natural Resources and Mines 2009 NAVTEQ Street Data © 2008 NAVTEQ;  
 2007 Aerial Imagery ©2007 Furgio Spatial Solutions; 2005 Aerial Imagery ©2005 QASCO; 2005 Brisbane © 2009  
 Melway Publishing; 2005 DigitalGlobe Quickbird Satellite Imagery © 2005 DigitalGlobe; 2002 Contours © 2002 AAMHatch

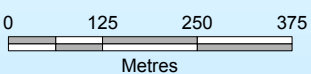
**For Information Only - Not Council Policy**

Brisbane City Council  
 City Projects Office  
 GPO Box 1434  
 Brisbane Qld 4001  
 For more information  
 visit [www.brisbane.qld.gov.au](http://www.brisbane.qld.gov.au)  
 or call (07) 3403 8888

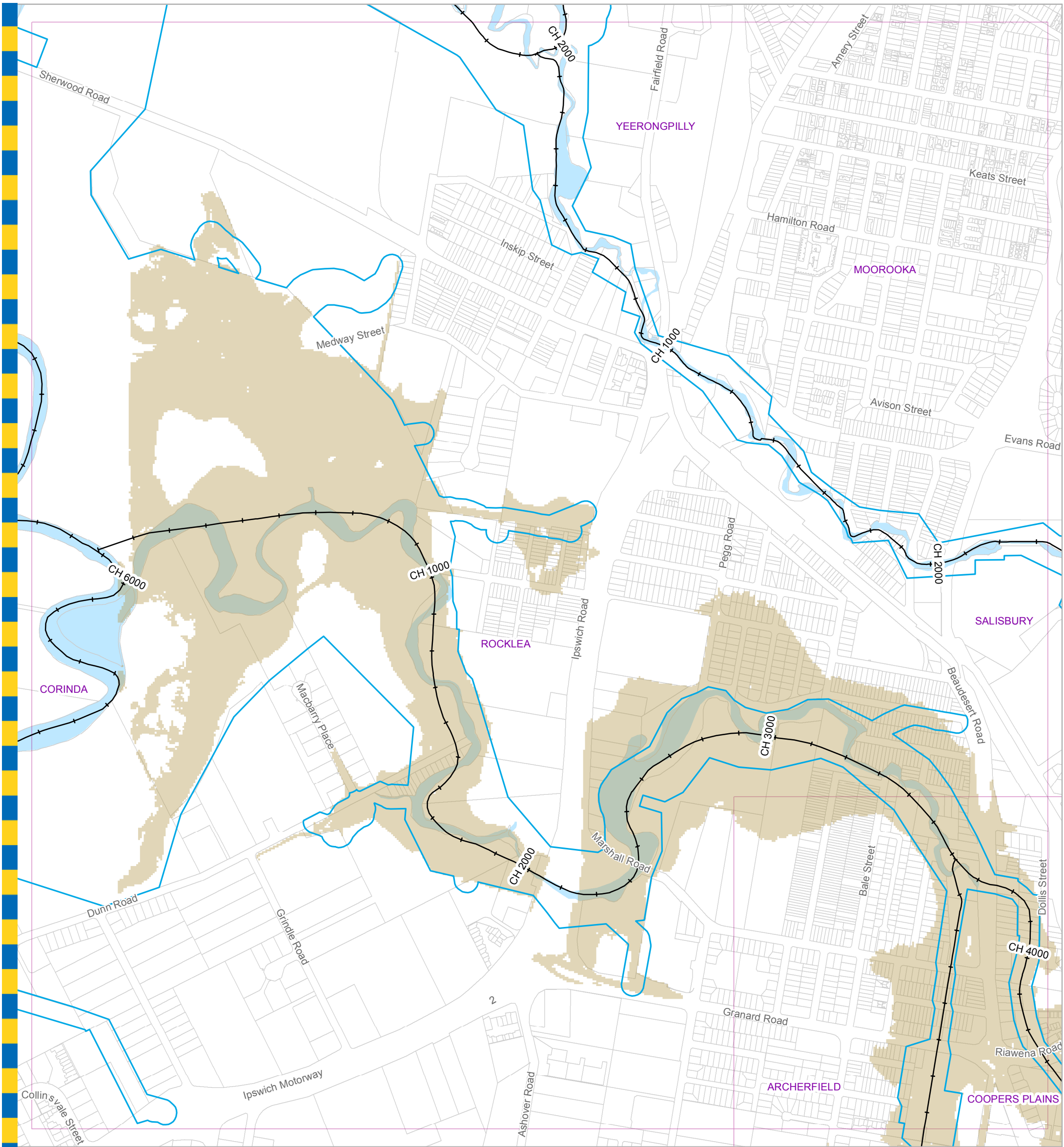


*Dedicated to a better Brisbane*

**Stable Swamp Creek  
 1% AEP Flood Extent Map  
 Existing Scenario  
 Figure I.6c**



Prepared : 097142  
 Checked : JS  
 Revision : 0  
 Publication Date : 02 Jul 2014  
 Project Number : 060949



**For Information Only - Not Council Policy**

**Legend**

- + AMTD Line
- City Plan Waterway Corridors
- Flood Inundation Extent
- Waterway/Waterbody

**DATA INFORMATION**

The flood maps must be read in conjunction with the flood study report and interpreted by a qualified professional engineer. The flood maps are based on the best data available to Brisbane City Council ("Council") at the time the maps were developed. Council, and the copyright owners listed below, give no warranty in relation to the data (including accuracy, reliability, completeness, currency or suitability) presented in these maps and the user uses and relies upon the data in the maps at its own sole risk and liability. Council is not liable for errors or omissions in the flood maps. To the full extent that it is able to do so in law, the Council disclaims all liability (including without limitation, liability in negligence) for any loss, damage or costs (including indirect and consequential loss and damage), caused by or arising from anyone using or relying on the data contained in the flood maps for any purpose whatsoever.

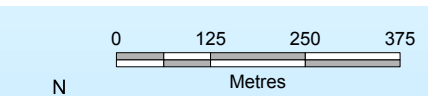
©Brisbane City Council 2014 (Unless stated below)  
 Cadastre © 2006 Department of Natural Resources and Mines 2009 NAVTEQ Street Data © 2008 NAVTEQ;  
 2007 Aerial Imagery ©2007 Furgo Spatial Solutions; 2005 Aerial Imagery ©2005 QASCO; 2005 Brisway © 2009  
 Melway Publishing; 2005 DigitalGlobe Quickbird Satellite Imagery © 2005 DigitalGlobe; 2002 Contours © 2002 AAMHatch

Brisbane City Council  
 City Projects Office  
 GPO Box 1434  
 Brisbane Qld 4001  
 For more information  
 visit [www.brisbane.qld.gov.au](http://www.brisbane.qld.gov.au)  
 or call (07) 3403 8888



*Dedicated to a better Brisbane*

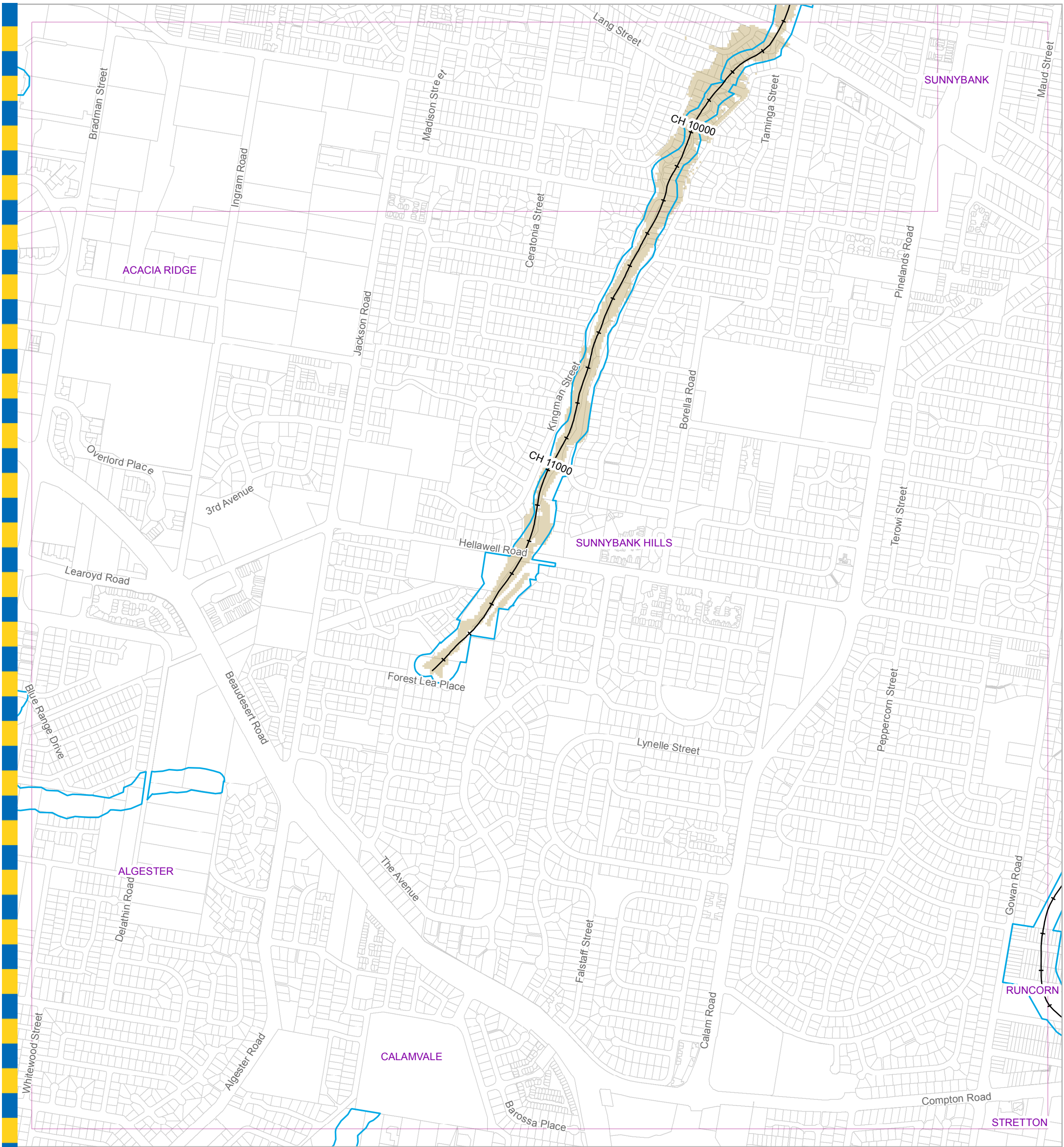
**Stable Swamp Creek  
 1% AEP Flood Extent Map  
 Existing Scenario  
 Figure I.6d**



Prepared : 097142  
 Checked : JS  
 Revision : 0  
 Publication Date : 02 Jul 2014  
 Project Number : 060949

File: G:\BICD\Proj\060949\_Stable\_Swamp\_Ck\_Flood\_Study\AcGIS\GIM\_060949\_090.mxd

GIM - 060949 - 090



**For Information Only - Not Council Policy**

**Legend**

- + AMTD Line
- City Plan Waterway Corridors
- Flood Inundation Extent
- Waterway/Waterbody

Brisbane City Council  
 City Projects Office  
 GPO Box 1434  
 Brisbane Qld 4001  
 For more information  
 visit [www.brisbane.qld.gov.au](http://www.brisbane.qld.gov.au)  
 or call (07) 3403 8888



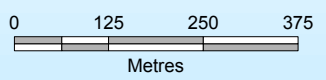
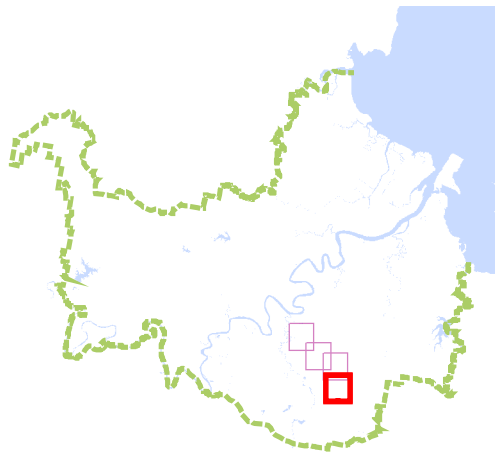
*Dedicated to a better Brisbane*

**DATA INFORMATION**

The flood maps must be read in conjunction with the flood study report and interpreted by a qualified professional engineer. The flood maps are based on the best data available to Brisbane City Council ("Council") at the time the maps were developed. Council, and the copyright owners listed below, give no warranty in relation to the data (including accuracy, reliability, completeness, currency or suitability) presented in these maps and the user uses and relies upon the data in the maps at its own sole risk and liability. Council is not liable for errors or omissions in the flood maps. To the full extent that it is able to do so in law, the Council disclaims all liability (including without limitation, liability in negligence) for any loss, damage or costs (including indirect and consequential loss and damage), caused by or arising from anyone using or relying on the data contained in the flood maps for any purpose whatsoever.

©Brisbane City Council 2014 (Unless stated below)  
 Cadastre © 2006 Department of Natural Resources and Mines 2009 NAVTEQ Street Data © 2008 NAVTEQ;  
 2007 Aerial Imagery ©2007 Furgo Spatial Solutions; 2005 Aerial Imagery ©2005 QASCO; 2005 Brisway © 2009  
 Melway Publishing; 2005 DigitalGlobe Quickbird Satellite Imagery © 2005 DigitalGlobe; 2002 Contours © 2002 AAMHatch

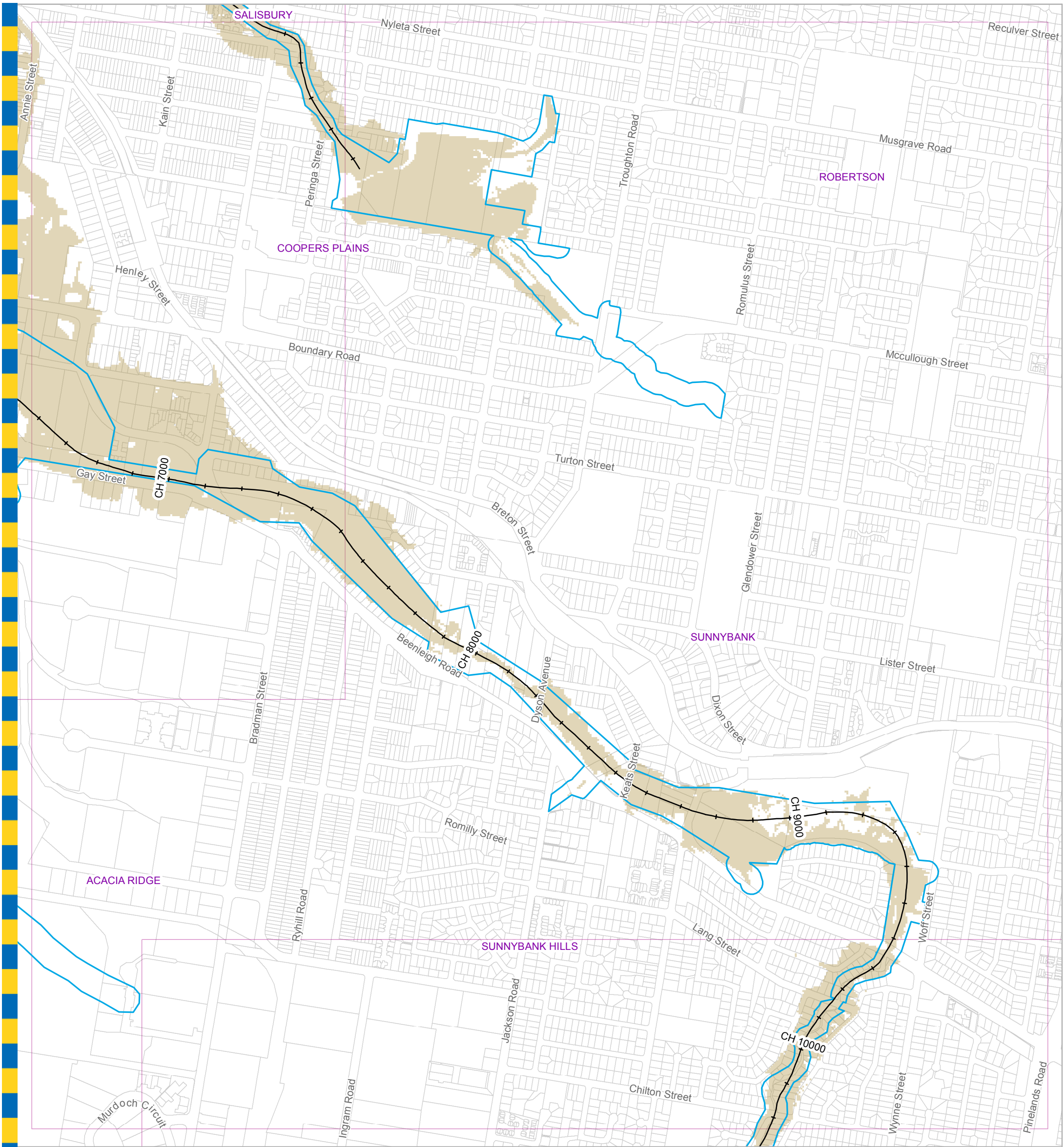
**Stable Swamp Creek  
 0.5% AEP Flood Extent Map  
 Existing Scenario  
 Figure I.7a**



Prepared : 097142  
 Checked : JS  
 Revision : 0  
 Publication Date : 02 Jul 2014  
 Project Number : 060949

File: G:\BICD\Proj\060949\_Stable\_Swamp\_Ck\_Flood\_Study\AcGIS\CIM\_060949\_091.mxd

GIM - 060949 - 091



**For Information Only - Not Council Policy**

**Legend**

- + AMTD Line
- City Plan Waterway Corridors
- Flood Inundation Extent
- Waterway/Waterbody

Brisbane City Council  
 City Projects Office  
 GPO Box 1434  
 Brisbane Qld 4001  
 For more information  
 visit [www.brisbane.qld.gov.au](http://www.brisbane.qld.gov.au)  
 or call (07) 3403 8888



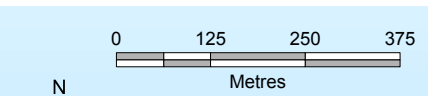
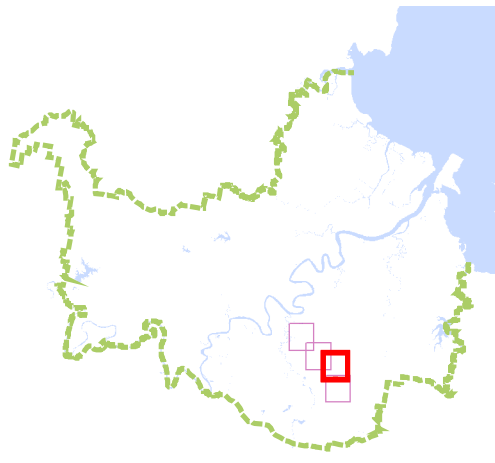
*Dedicated to a better Brisbane*

**DATA INFORMATION**

The flood maps must be read in conjunction with the flood study report and interpreted by a qualified professional engineer. The flood maps are based on the best data available to Brisbane City Council ("Council") at the time the maps were developed. Council, and the copyright owners listed below, give no warranty in relation to the data (including accuracy, reliability, completeness, currency or suitability) presented in these maps and the user uses and relies upon the data in the maps at its own sole risk and liability. Council is not liable for errors or omissions in the flood maps. To the full extent that it is able to do so in law, the Council disclaims all liability (including without limitation, liability in negligence) for any loss, damage or costs (including indirect and consequential loss and damage), caused by or arising from anyone using or relying on the data contained in the flood maps for any purpose whatsoever.

©Brisbane City Council 2014 (Unless stated below)  
 Cadastre © 2006 Department of Natural Resources and Mines 2009 NAVTEQ Street Data © 2008 NAVTEQ;  
 2007 Aerial Imagery ©2007 Furgo Spatial Solutions; 2005 Aerial Imagery ©2005 QASCO; 2005 Brisway © 2009  
 Melway Publishing; 2005 DigitalGlobe Quickbird Satellite Imagery © 2005 DigitalGlobe; 2002 Contours © 2002 AAMHatch

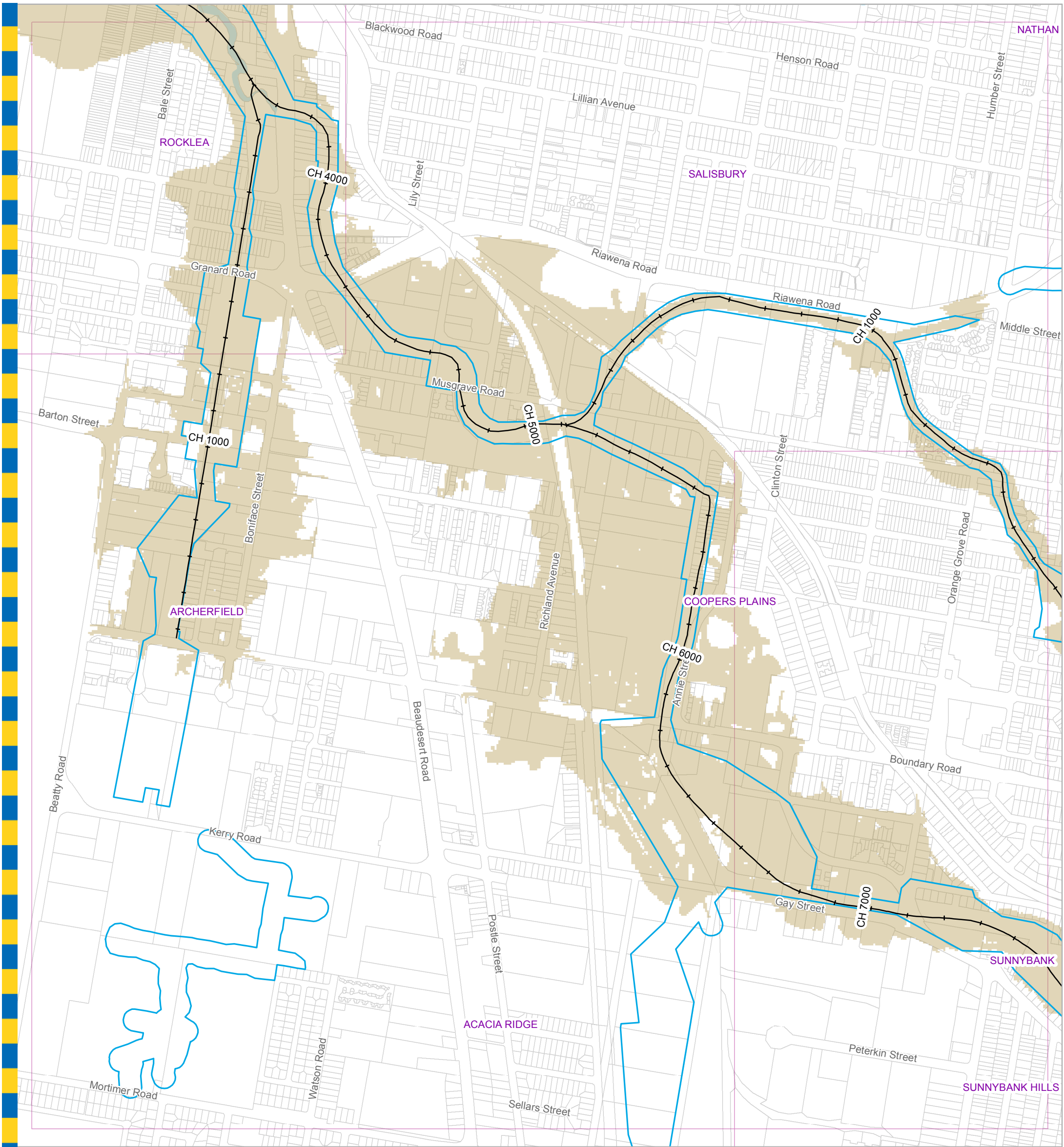
**Stable Swamp Creek  
 0.5% AEP Flood Extent Map  
 Existing Scenario  
 Figure I.7b**



Prepared : 097142  
 Checked : JS  
 Revision : 0  
 Publication Date : 02 Jul 2014  
 Project Number : 060949

File: G:\BICD\Proj\060949\_Stable\_Swamp\_Ck\_Flood\_Study\AcGIS\CIM\_060949\_091.mxd

GIM - 060949 - 091



**Legend**

- + AMTD Line
- City Plan Waterway Corridors
- Flood Inundation Extent
- Waterway/Waterbody

**DATA INFORMATION**

The flood maps must be read in conjunction with the flood study report and interpreted by a qualified professional engineer. The flood maps are based on the best data available to Brisbane City Council ("Council") at the time the maps were developed. Council, and the copyright owners listed below, give no warranty in relation to the data (including accuracy, reliability, completeness, currency or suitability) presented in these maps and the user uses and relies upon the data in the maps at its own sole risk and liability. Council is not liable for errors or omissions in the flood maps. To the full extent that it is able to do so in law, the Council disclaims all liability (including without limitation, liability in negligence) for any loss, damage or costs (including indirect and consequential loss and damage), caused by or arising from anyone using or relying on the data contained in the flood maps for any purpose whatsoever.

©Brisbane City Council 2014 (Unless stated below)  
 Cadastre © 2006 Department of Natural Resources and Mines 2009 NAVTEQ Street Data © 2008 NAVTEQ;  
 2007 Aerial Imagery ©2007 Furgo Spatial Solutions; 2005 Aerial Imagery ©2005 QASCO; 2005 Brisbane © 2009  
 Melway Publishing; 2005 DigitalGlobe Quickbird Satellite Imagery © 2005 DigitalGlobe; 2002 Contours © 2002 AAMHatch

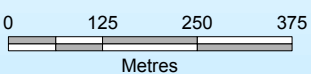
**For Information Only - Not Council Policy**

Brisbane City Council  
 City Projects Office  
 GPO Box 1434  
 Brisbane Qld 4001  
 For more information  
 visit [www.brisbane.qld.gov.au](http://www.brisbane.qld.gov.au)  
 or call (07) 3403 8888

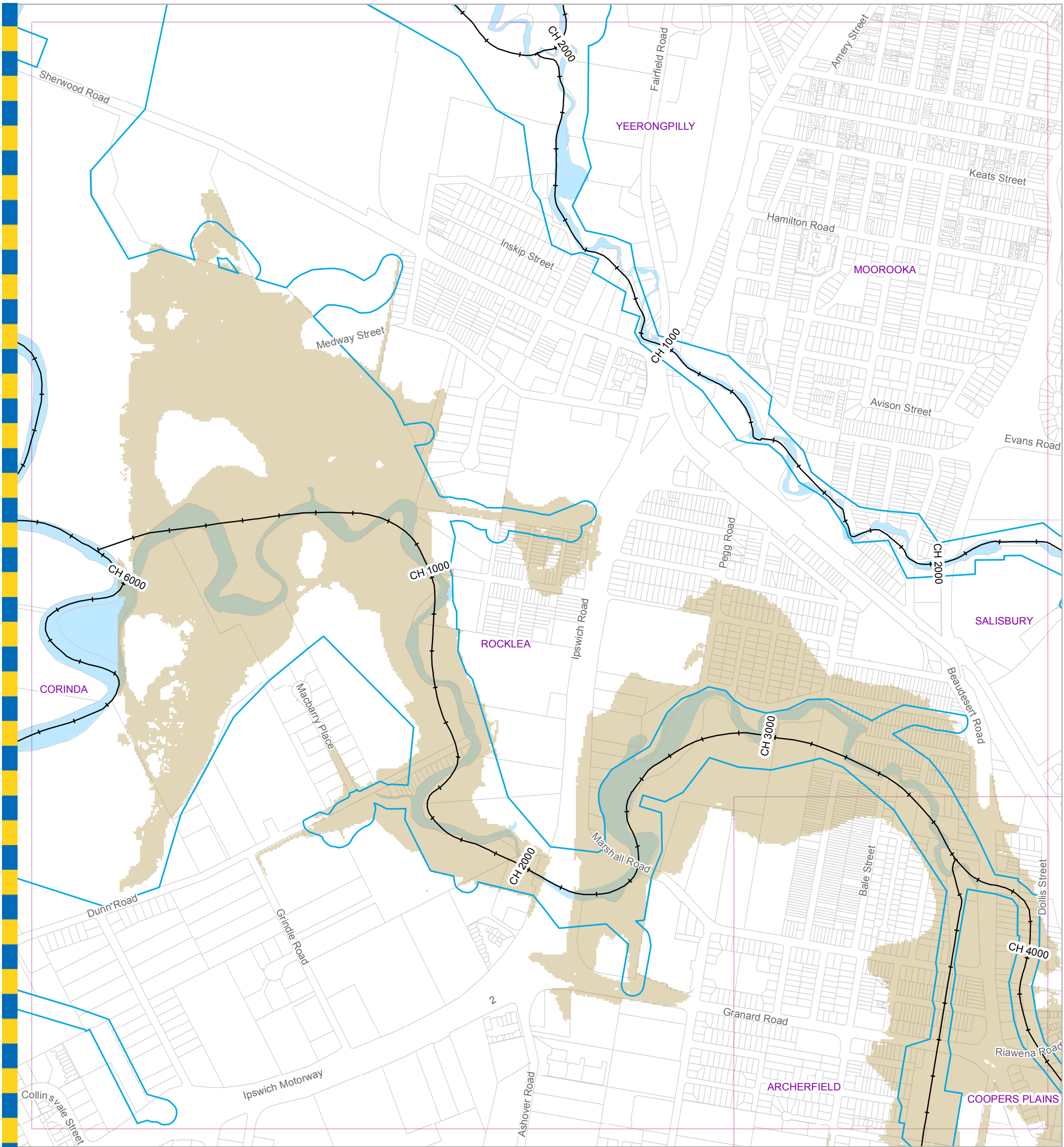


*Dedicated to a better Brisbane*

**Stable Swamp Creek  
 0.5% AEP Flood Extent Map  
 Existing Scenario  
 Figure I.7c**



Prepared : 097142  
 Checked : JS  
 Revision : 0  
 Publication Date : 02 Jul 2014  
 Project Number : 060949



**For Information Only - Not Council Policy**

Brisbane City Council  
 City Projects Office  
 GPO Box 1434  
 Brisbane Qld 4001  
 For more information  
 visit [www.brisbane.qld.gov.au](http://www.brisbane.qld.gov.au)  
 or call (07) 3403 8888



*Dedicated to a better Brisbane*

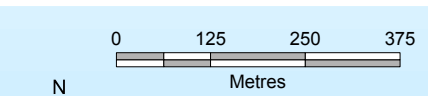
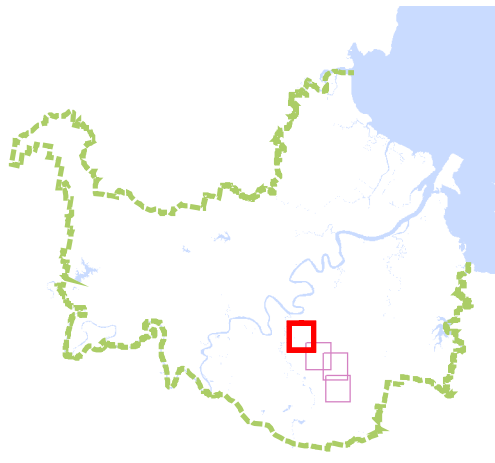
**Stable Swamp Creek  
 0.5% AEP Flood Extent Map  
 Existing Scenario  
 Figure I.7d**

- Legend**
- + AMTD Line
  - City Plan Waterway Corridors
  - Flood Inundation Extent
  - Waterway/Waterbody

**DATA INFORMATION**

The flood maps must be read in conjunction with the flood study report and interpreted by a qualified professional engineer. The flood maps are based on the best data available to Brisbane City Council ("Council") at the time the maps were developed. Council, and the copyright owners listed below, give no warranty in relation to the data (including accuracy, reliability, completeness, currency or suitability) presented in these maps and the user uses and relies upon the data in the maps at its own sole risk and liability. Council is not liable for errors or omissions in the flood maps. To the full extent that it is able to do so in law, the Council disclaims all liability (including without limitation, liability in negligence) for any loss, damage or costs (including indirect and consequential loss and damage), caused by or arising from anyone using or relying on the data contained in the flood maps for any purpose whatsoever.

©Brisbane City Council 2014 (Unless stated below)  
 Cadastre © 2006 Department of Natural Resources and Mines 2009 NAVTEQ Street Data © 2008 NAVTEQ;  
 2007 Aerial Imagery ©2007 Furgo Spatial Solutions; 2005 Aerial Imagery ©2005 QASCO; 2005 Brisway © 2009  
 Melway Publishing; 2005 DigitalGlobe Quickbird Satellite Imagery © 2005 DigitalGlobe; 2002 Contours © 2002 AAMHatch

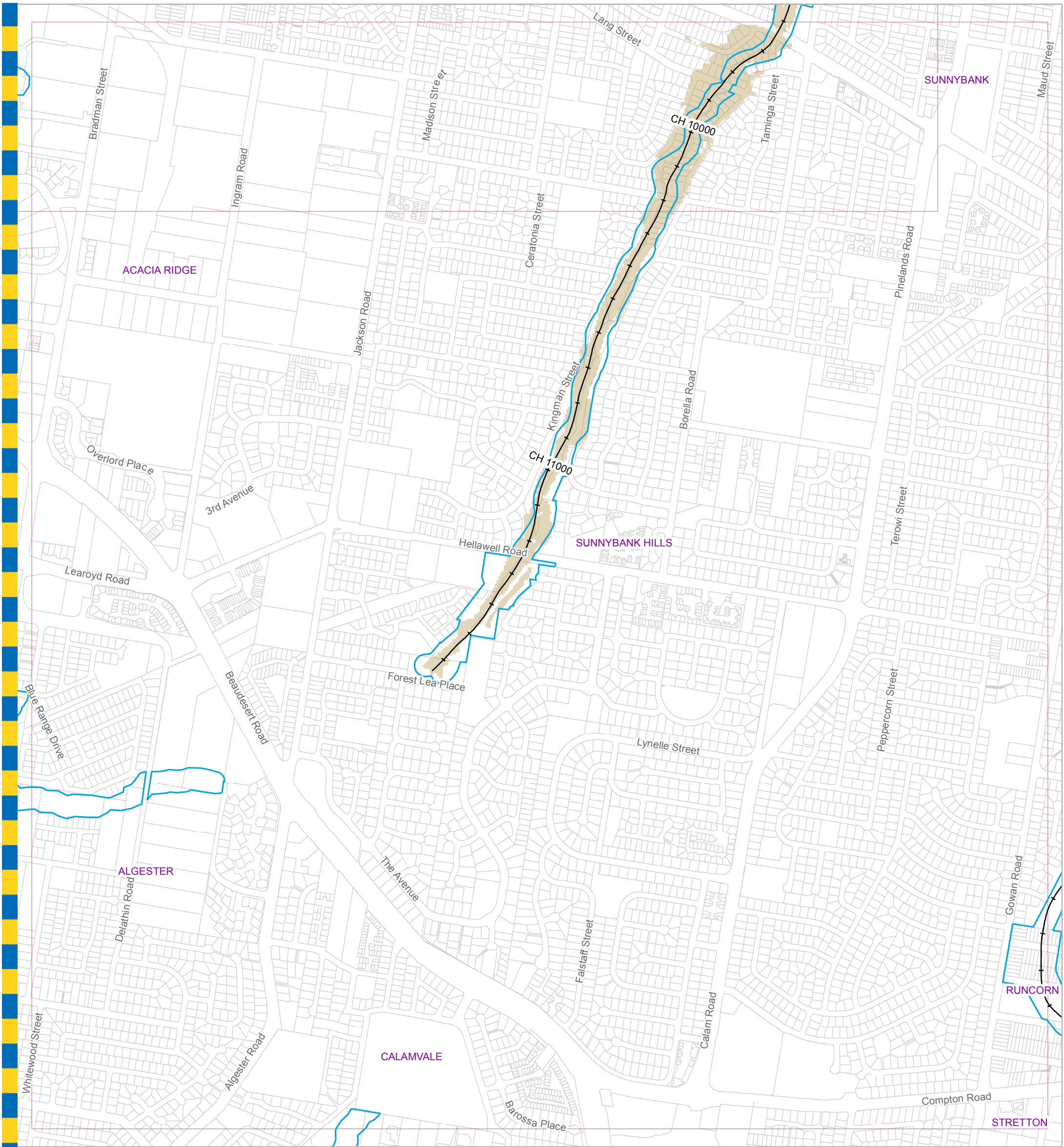


Prepared : 097142  
 Checked : JS  
 Revision : 0  
 Publication Date : 02 Jul 2014  
 Project Number : 060949

File: G:\BICD\Proj\060949\_Stable\_Swamp\_Ck\_Flood\_Study\AcGIS\GIM\_060949\_091.mxd

GIM - 060949 - 091





**For Information Only - Not Council Policy**

Brisbane City Council  
 City Projects Office  
 GPO Box 1434  
 Brisbane Qld 4001  
 For more information  
 visit [www.brisbane.qld.gov.au](http://www.brisbane.qld.gov.au)  
 or call (07) 3403 8888



*Dedicated to a better Brisbane*

**Stable Swamp Creek  
 0.2% AEP Flood Extent Map  
 Existing Scenario  
 Figure I.8a**

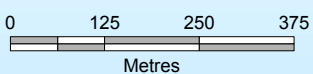
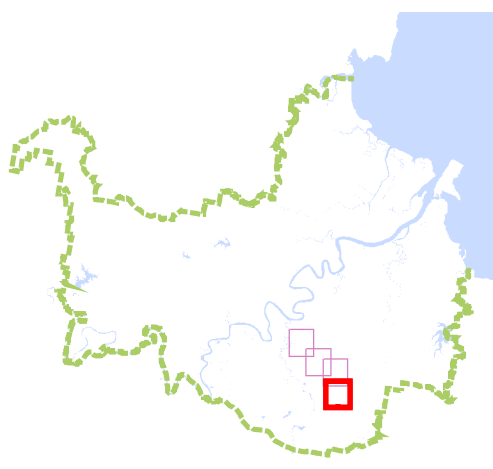
**Legend**

- + AMTD Line
- City Plan Waterway Corridors
- Flood Inundation Extent
- Waterway/Waterbody

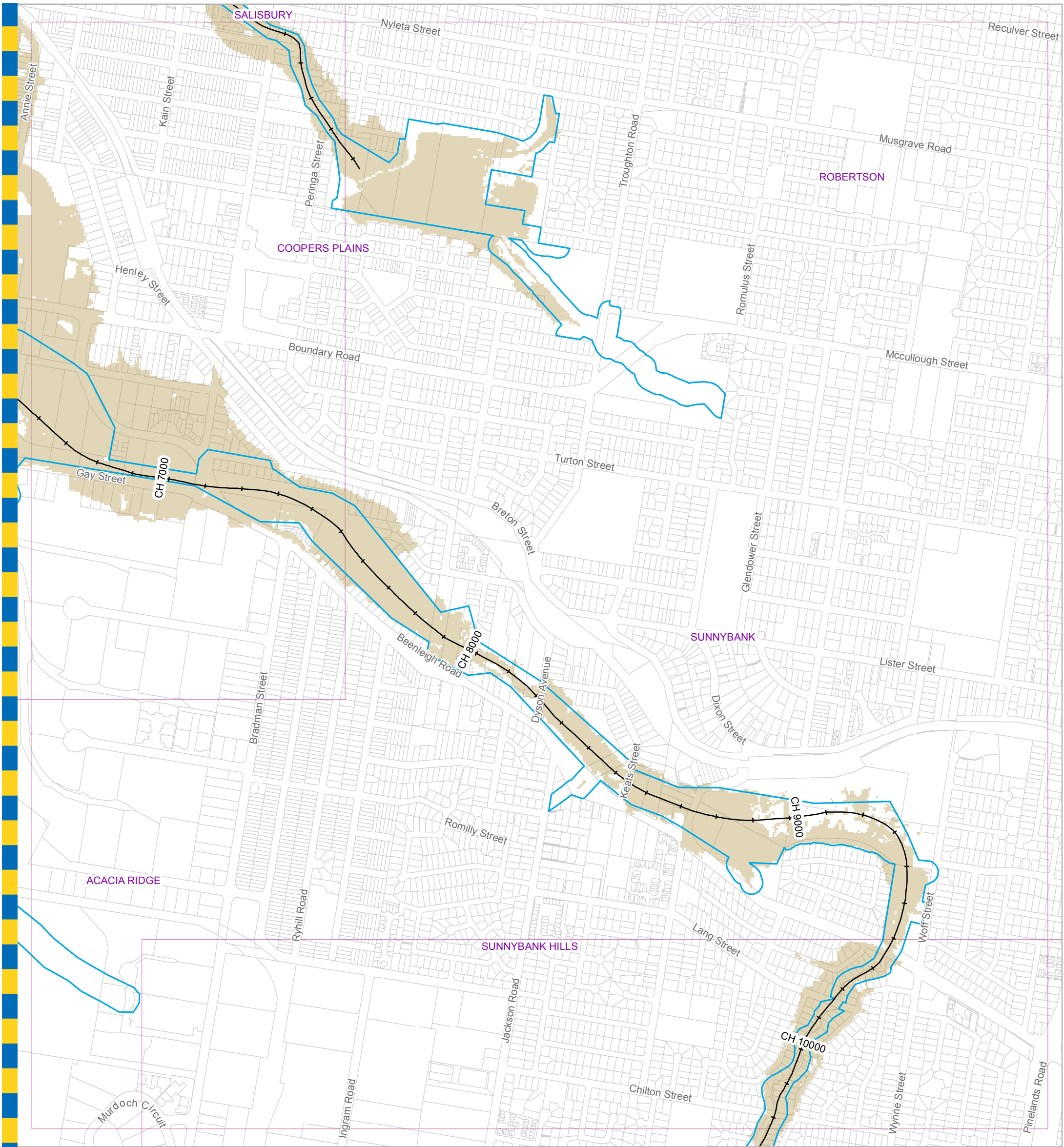
**DATA INFORMATION**

The flood maps must be read in conjunction with the flood study report and interpreted by a qualified professional engineer. The flood maps are based on the best data available to Brisbane City Council ("Council") at the time the maps were developed. Council, and the copyright owners listed below, give no warranty in relation to the data (including accuracy, reliability, completeness, currency or suitability) presented in these maps and the user uses and relies upon the data in the maps at its own sole risk and liability. Council is not liable for errors or omissions in the flood maps. To the full extent that it is able to do so in law, the Council disclaims all liability (including without limitation, liability in negligence) for any loss, damage or costs (including indirect and consequential loss and damage), caused by or arising from anyone using or relying on the data contained in the flood maps for any purpose whatsoever.

©Brisbane City Council 2014 (Unless stated below)  
 Cadastre © 2006 Department of Natural Resources and Mines 2009 NAVTEQ Street Data © 2008 NAVTEQ;  
 2007 Aerial Imagery ©2007 Furgio Spatial Solutions; 2005 Aerial Imagery ©2005 QASCO; 2005 Brisway © 2009  
 Melway Publishing; 2005 DigitalGlobe Quickbird Satellite Imagery © 2005 DigitalGlobe; 2002 Contours © 2002 AAMHatch



Prepared : 097142  
 Checked : JS  
 Revision : 0  
 Publication Date : 02 Jul 2014  
 Project Number : 060949



**For Information Only - Not Council Policy**

Brisbane City Council  
 City Projects Office  
 GPO Box 1434  
 Brisbane Qld 4001  
 For more information  
 visit [www.brisbane.qld.gov.au](http://www.brisbane.qld.gov.au)  
 or call (07) 3403 8888



*Dedicated to a better Brisbane*

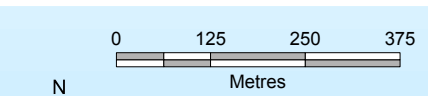
**Legend**

- + AMTD Line
- City Plan Waterway Corridors
- Flood Inundation Extent
- Waterway/Waterbody

**DATA INFORMATION**

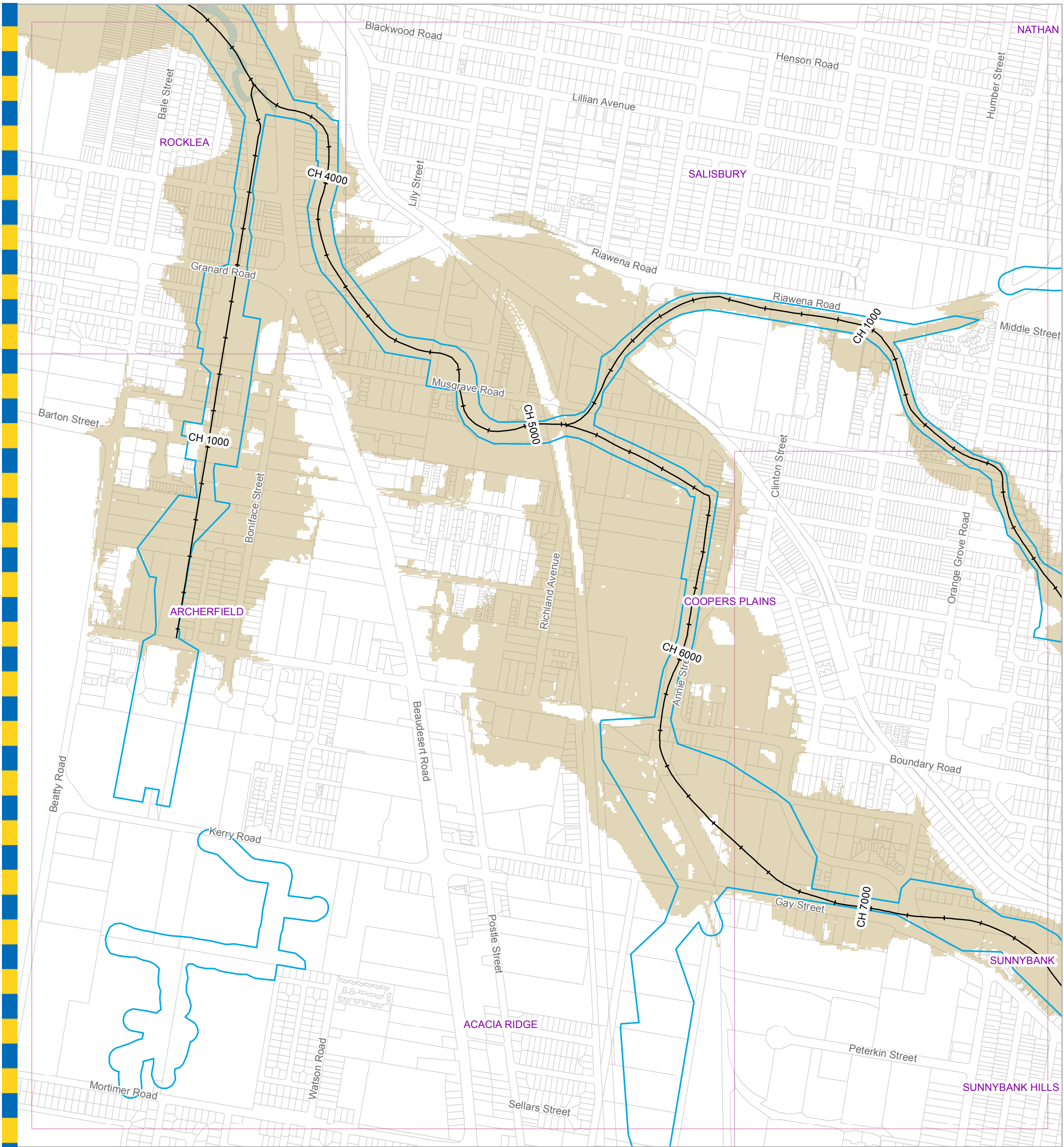
The flood maps must be read in conjunction with the flood study report and interpreted by a qualified professional engineer. The flood maps are based on the best data available to Brisbane City Council ("Council") at the time the maps were developed. Council, and the copyright owners listed below, give no warranty in relation to the data (including accuracy, reliability, completeness, currency or suitability) presented in these maps and the user uses and relies upon the data in the maps at its own sole risk and liability. Council is not liable for errors or omissions in the flood maps. To the full extent that it is able to do so in law, the Council disclaims all liability (including without limitation, liability in negligence) for any loss, damage or costs (including indirect and consequential loss and damage), caused by or arising from anyone using or relying on the data contained in the flood maps for any purpose whatsoever.

©Brisbane City Council 2014 (Unless stated below)  
 Cadastre © 2006 Department of Natural Resources and Mines 2009 NAVTEQ Street Data © 2008 NAVTEQ;  
 2007 Aerial Imagery ©2007 Furgo Spatial Solutions; 2005 Aerial Imagery ©2005 QASCO; 2005 Brisway © 2009  
 Melway Publishing; 2005 DigitalGlobe Quickbird Satellite Imagery © 2005 DigitalGlobe; 2002 Contours © 2002 AAMHatch



Prepared : 097142  
 Checked : JS  
 Revision : 0  
 Publication Date : 02 Jul 2014  
 Project Number : 060949

**Stable Swamp Creek  
 0.2% AEP Flood Extent Map  
 Existing Scenario  
 Figure I.8b**



**Legend**

- + AMTD Line
- City Plan Waterway Corridors
- Flood Inundation Extent
- Waterway/Waterbody

**DATA INFORMATION**

The flood maps must be read in conjunction with the flood study report and interpreted by a qualified professional engineer. The flood maps are based on the best data available to Brisbane City Council ("Council") at the time the maps were developed. Council, and the copyright owners listed below, give no warranty in relation to the data (including accuracy, reliability, completeness, currency or suitability) presented in these maps and the user uses and relies upon the data in the maps at its own sole risk and liability. Council is not liable for errors or omissions in the flood maps. To the full extent that it is able to do so in law, the Council disclaims all liability (including without limitation, liability in negligence) for any loss, damage or costs (including indirect and consequential loss and damage), caused by or arising from anyone using or relying on the data contained in the flood maps for any purpose whatsoever.

©Brisbane City Council 2014 (Unless stated below)  
 Cadastre © 2006 Department of Natural Resources and Mines 2009 NAVTEQ Street Data © 2008 NAVTEQ;  
 2007 Aerial Imagery ©2007 Furgo Spatial Solutions; 2005 Aerial Imagery ©2005 QASCO; 2005 Brisbane © 2009  
 Melway Publishing; 2005 DigitalGlobe Quickbird Satellite Imagery © 2005 DigitalGlobe; 2002 Contours © 2002 AAMHatch

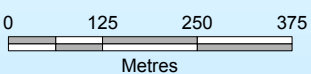
**For Information Only - Not Council Policy**

Brisbane City Council  
 City Projects Office  
 GPO Box 1434  
 Brisbane Qld 4001  
 For more information  
 visit [www.brisbane.qld.gov.au](http://www.brisbane.qld.gov.au)  
 or call (07) 3403 8888

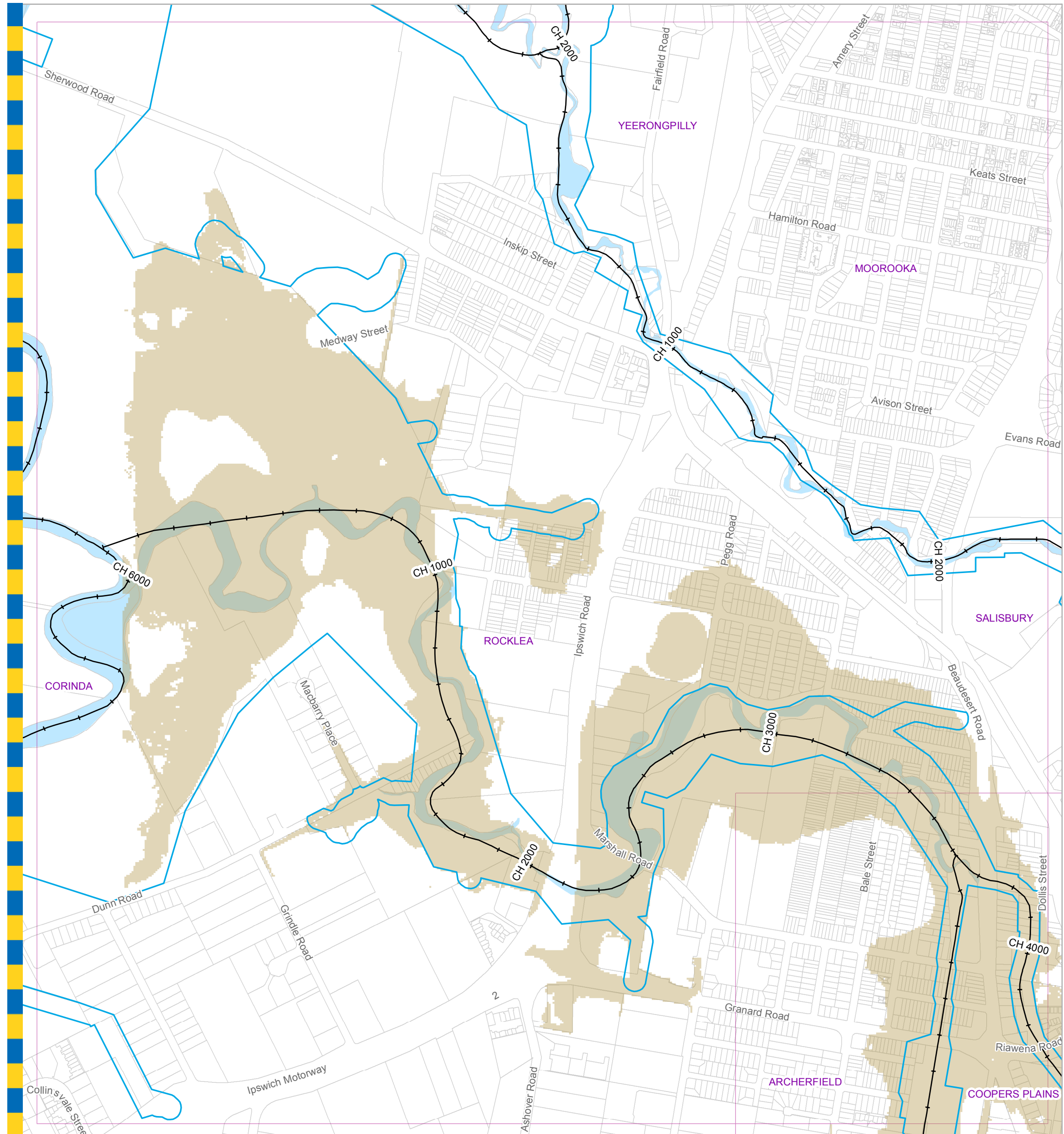


*Dedicated to a better Brisbane*

**Stable Swamp Creek  
 0.2% AEP Flood Extent Map  
 Existing Scenario  
 Figure I.8c**



Prepared : 097142  
 Checked : JS  
 Revision : 0  
 Publication Date : 02 Jul 2014  
 Project Number : 060949



**For Information Only - Not Council Policy**

**Legend**

- + AMTD Line
- City Plan Waterway Corridors
- Flood Inundation Extent
- Waterway/Waterbody

Brisbane City Council  
 City Projects Office  
 GPO Box 1434  
 Brisbane Qld 4001  
 For more information  
 visit [www.brisbane.qld.gov.au](http://www.brisbane.qld.gov.au)  
 or call (07) 3403 8888



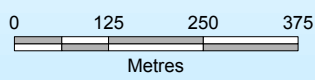
*Dedicated to a better Brisbane*

**Stable Swamp Creek  
 0.2% AEP Flood Extent Map  
 Existing Scenario  
 Figure I.8d**

**DATA INFORMATION**

The flood maps must be read in conjunction with the flood study report and interpreted by a qualified professional engineer. The flood maps are based on the best data available to Brisbane City Council ("Council") at the time the maps were developed. Council, and the copyright owners listed below, give no warranty in relation to the data (including accuracy, reliability, completeness, currency or suitability) presented in these maps and the user uses and relies upon the data in the maps at its own sole risk and liability. Council is not liable for errors or omissions in the flood maps. To the full extent that it is able to do so in law, the Council disclaims all liability (including without limitation, liability in negligence) for any loss, damage or costs (including indirect and consequential loss and damage), caused by or arising from anyone using or relying on the data contained in the flood maps for any purpose whatsoever.

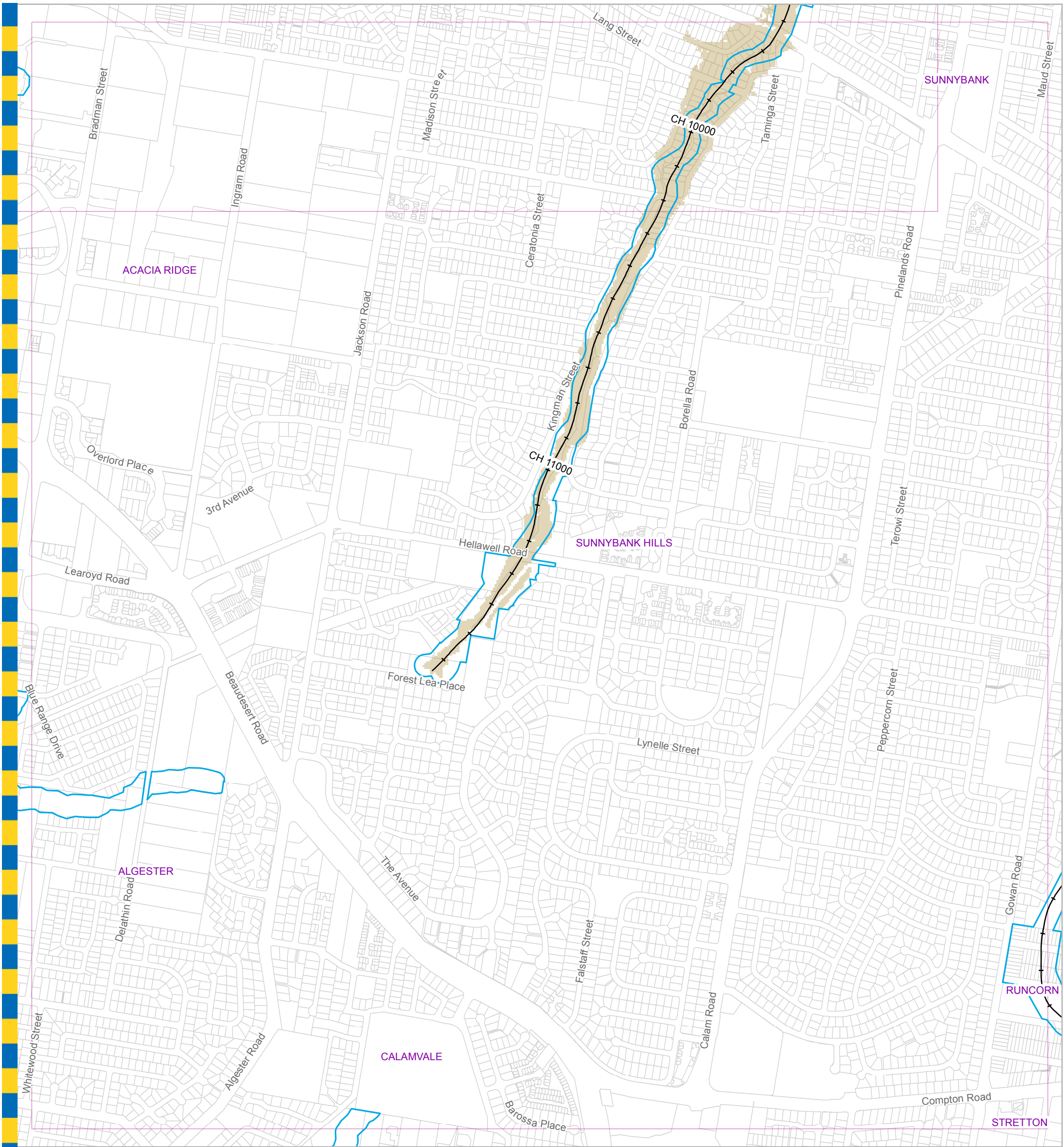
©Brisbane City Council 2014 (Unless stated below)  
 Cadastre © 2006 Department of Natural Resources and Mines 2009 NAVTEQ Street Data © 2008 NAVTEQ;  
 2007 Aerial Imagery ©2007 Furgo Spatial Solutions; 2005 Aerial Imagery ©2005 QASCO; 2005 Brisway © 2009  
 Melway Publishing; 2005 DigitalGlobe Quickbird Satellite Imagery © 2005 DigitalGlobe; 2002 Contours © 2002 AAMHatch



Prepared : 097142  
 Checked : JS  
 Revision : 0  
 Publication Date : 02 Jul 2014  
 Project Number : 060949

File: G:\BICD\Proj\060949\_Stable\_Swamp\_Ck\_Flood\_Study\AcGIS\GIM\_060949\_092.mxd

GIM - 060949 - 092



**For Information Only - Not Council Policy**

Brisbane City Council  
 City Projects Office  
 GPO Box 1434  
 Brisbane Qld 4001  
 For more information  
 visit [www.brisbane.qld.gov.au](http://www.brisbane.qld.gov.au)  
 or call (07) 3403 8888



*Dedicated to a better Brisbane*

**Stable Swamp Creek  
 0.05% AEP Flood Extent Map  
 Existing Scenario  
 Figure I.9a**

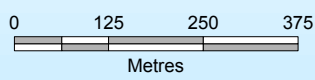
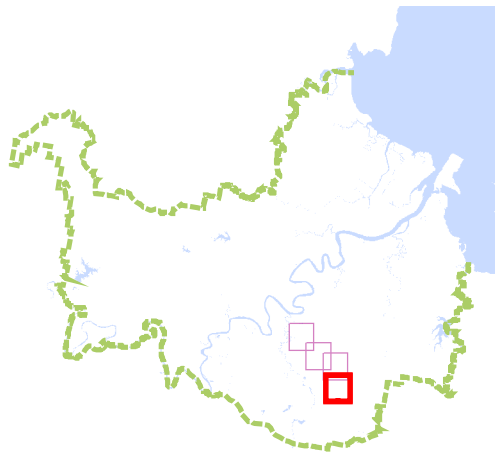
**Legend**

- + AMTD Line
- City Plan Waterway Corridors
- Flood Inundation Extent
- Waterway/Waterbody

**DATA INFORMATION**

The flood maps must be read in conjunction with the flood study report and interpreted by a qualified professional engineer. The flood maps are based on the best data available to Brisbane City Council ("Council") at the time the maps were developed. Council, and the copyright owners listed below, give no warranty in relation to the data (including accuracy, reliability, completeness, currency or suitability) presented in these maps and the user uses and relies upon the data in the maps at its own sole risk and liability. Council is not liable for errors or omissions in the flood maps. To the full extent that it is able to do so in law, the Council disclaims all liability (including without limitation, liability in negligence) for any loss, damage or costs (including indirect and consequential loss and damage), caused by or arising from anyone using or relying on the data contained in the flood maps for any purpose whatsoever.

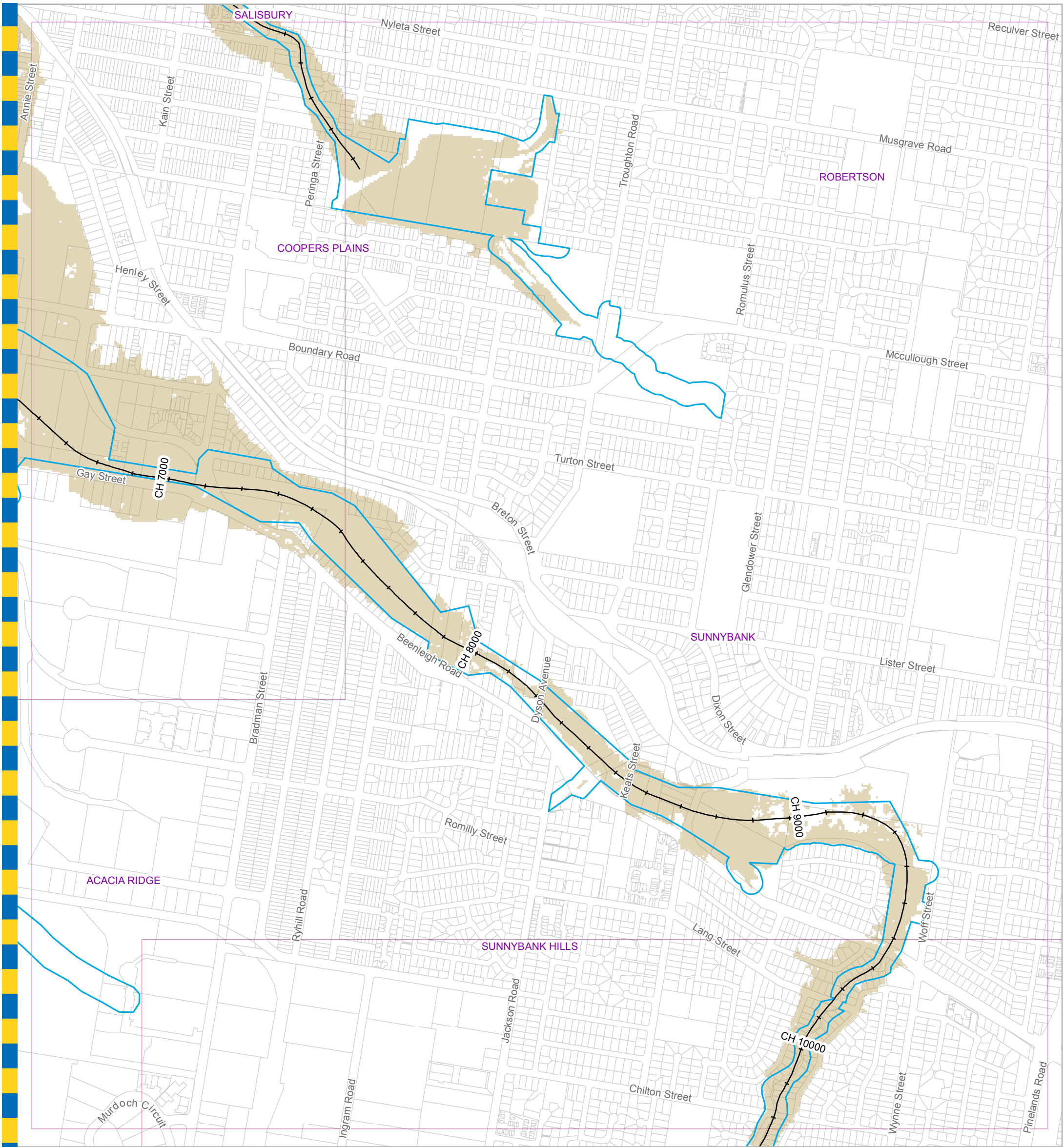
©Brisbane City Council 2014 (Unless stated below)  
 Cadastre © 2006 Department of Natural Resources and Mines 2009 NAVTEQ Street Data © 2008 NAVTEQ;  
 2007 Aerial Imagery ©2007 Furgo Spatial Solutions; 2005 Aerial Imagery ©2005 QASCO; 2005 Brisway © 2009  
 Melway Publishing; 2005 DigitalGlobe Quickbird Satellite Imagery © 2005 DigitalGlobe; 2002 Contours © 2002 AAMHatch



Prepared : 097142  
 Checked : JS  
 Revision : 0  
 Publication Date : 02 Jul 2014  
 Project Number : 060949

File: G:\BICD\Proj\060949\_Stable\_Swamp\_Ck\_Flood\_Study\AcGIS\GIM\_060949\_083.mxd

GIM - 060949 - 093



**For Information Only - Not Council Policy**

- Legend**
- + AMTD Line
  - City Plan Waterway Corridors
  - Flood Inundation Extent
  - Waterway/Waterbody

Brisbane City Council  
 City Projects Office  
 GPO Box 1434  
 Brisbane Qld 4001  
 For more information  
 visit [www.brisbane.qld.gov.au](http://www.brisbane.qld.gov.au)  
 or call (07) 3403 8888



*Dedicated to a better Brisbane*

**DATA INFORMATION**

The flood maps must be read in conjunction with the flood study report and interpreted by a qualified professional engineer. The flood maps are based on the best data available to Brisbane City Council ("Council") at the time the maps were developed. Council, and the copyright owners listed below, give no warranty in relation to the data (including accuracy, reliability, completeness, currency or suitability) presented in these maps and the user uses and relies upon the data in the maps at its own sole risk and liability. Council is not liable for errors or omissions in the flood maps. To the full extent that it is able to do so in law, the Council disclaims all liability (including without limitation, liability in negligence) for any loss, damage or costs (including indirect and consequential loss and damage), caused by or arising from anyone using or relying on the data contained in the flood maps for any purpose whatsoever.

©Brisbane City Council 2014 (Unless stated below)  
 Cadastre © 2006 Department of Natural Resources and Mines 2009 NAVTEQ Street Data © 2008 NAVTEQ;  
 2007 Aerial Imagery ©2007 Furgo Spatial Solutions; 2005 Aerial Imagery ©2005 QASCO; 2005 Brisway © 2009  
 Melway Publishing; 2005 DigitalGlobe Quickbird Satellite Imagery © 2005 DigitalGlobe; 2002 Contours © 2002 AAMHatch

**Stable Swamp Creek  
 0.05% AEP Flood Extent Map  
 Existing Scenario  
 Figure I.9b**



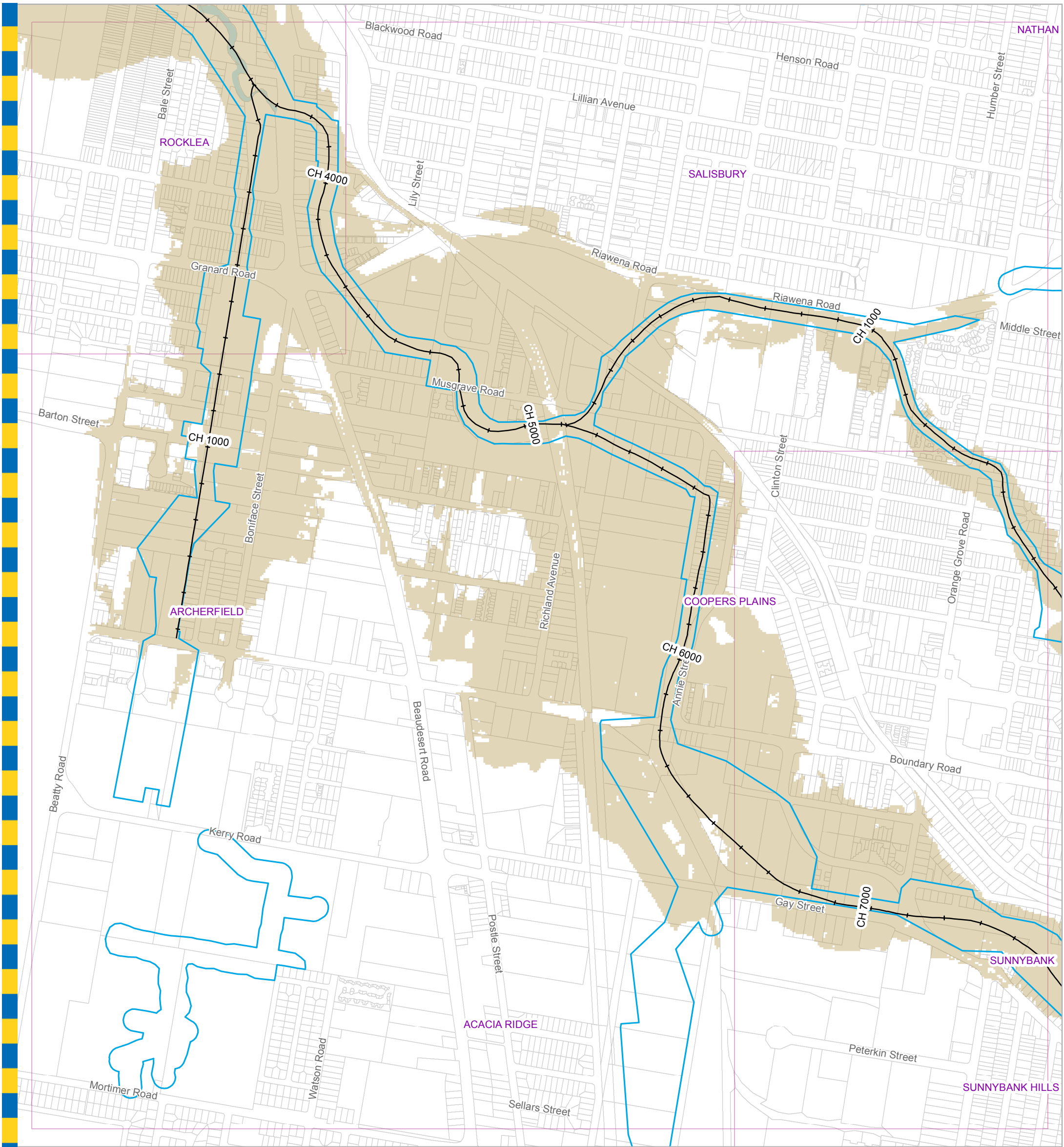
0 125 250 375  
 Metres

W N E S

Prepared : 097142  
 Checked : JS  
 Revision : 0  
 Publication Date : 02 Jul 2014  
 Project Number : 060949

File: G:\BICD\Proj\060949\_Stable\_Swamp\_Ck\_Flood\_Study\AcGIS\GIM\_060949\_093.mxd

GIM - 060949 - 093



**Legend**

- + AMTD Line
- City Plan Waterway Corridors
- Flood Inundation Extent
- Waterway/Waterbody

**DATA INFORMATION**

The flood maps must be read in conjunction with the flood study report and interpreted by a qualified professional engineer. The flood maps are based on the best data available to Brisbane City Council ("Council") at the time the maps were developed. Council, and the copyright owners listed below, give no warranty in relation to the data (including accuracy, reliability, completeness, currency or suitability) presented in these maps and the user uses and relies upon the data in the maps at its own sole risk and liability. Council is not liable for errors or omissions in the flood maps. To the full extent that it is able to do so in law, the Council disclaims all liability (including without limitation, liability in negligence) for any loss, damage or costs (including indirect and consequential loss and damage), caused by or arising from anyone using or relying on the data contained in the flood maps for any purpose whatsoever.

©Brisbane City Council 2014 (Unless stated below)  
 Cadastre © 2006 Department of Natural Resources and Mines 2009 NAVTEQ Street Data © 2008 NAVTEQ;  
 2007 Aerial Imagery ©2007 Furgo Spatial Solutions; 2005 Aerial Imagery ©2005 QASCO; 2005 Brisbane © 2009  
 Melway Publishing; 2005 DigitalGlobe Quickbird Satellite Imagery © 2005 DigitalGlobe; 2002 Contours © 2002 AAMHatch

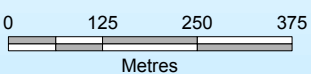
**For Information Only - Not Council Policy**

Brisbane City Council  
 City Projects Office  
 GPO Box 1434  
 Brisbane Qld 4001  
 For more information  
 visit [www.brisbane.qld.gov.au](http://www.brisbane.qld.gov.au)  
 or call (07) 3403 8888

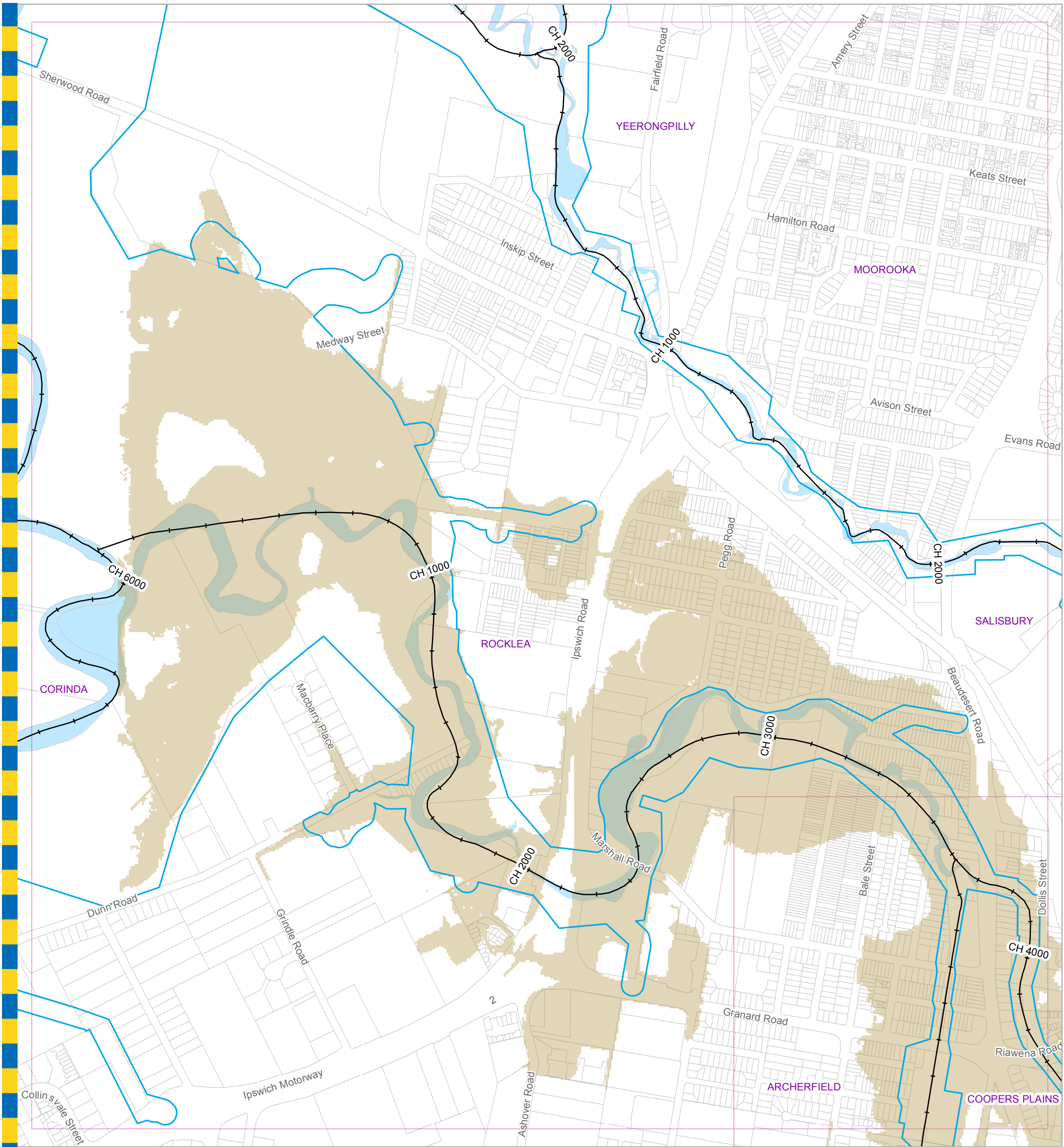


*Dedicated to a better Brisbane*

**Stable Swamp Creek  
 0.05% AEP Flood Extent Map  
 Existing Scenario  
 Figure I.9c**



Prepared : 097142  
 Checked : JS  
 Revision : 0  
 Publication Date : 02 Jul 2014  
 Project Number : 060949



**For Information Only - Not Council Policy**

Brisbane City Council  
 City Projects Office  
 GPO Box 1434  
 Brisbane Qld 4001  
 For more information  
 visit [www.brisbane.qld.gov.au](http://www.brisbane.qld.gov.au)  
 or call (07) 3403 8888



*Dedicated to a better Brisbane*

**Stable Swamp Creek  
 0.05% AEP Flood Extent Map  
 Existing Scenario  
 Figure I.9d**

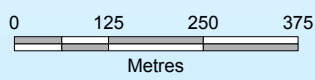
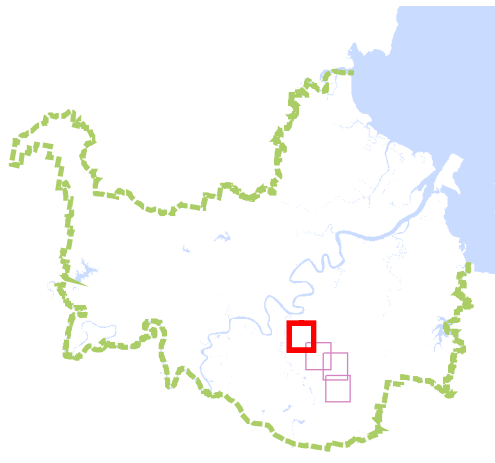
**Legend**

- + AMTD Line
- City Plan Waterway Corridors
- Flood Inundation Extent
- Waterway/Waterbody

**DATA INFORMATION**

The flood maps must be read in conjunction with the flood study report and interpreted by a qualified professional engineer. The flood maps are based on the best data available to Brisbane City Council ("Council") at the time the maps were developed. Council, and the copyright owners listed below, give no warranty in relation to the data (including accuracy, reliability, completeness, currency or suitability) presented in these maps and the user uses and relies upon the data in the maps at its own sole risk and liability. Council is not liable for errors or omissions in the flood maps. To the full extent that it is able to do so in law, the Council disclaims all liability (including without limitation, liability in negligence) for any loss, damage or costs (including indirect and consequential loss and damage), caused by or arising from anyone using or relying on the data contained in the flood maps for any purpose whatsoever.

©Brisbane City Council 2014 (Unless stated below)  
 Cadastre © 2006 Department of Natural Resources and Mines 2009 NAVTEQ Street Data © 2008 NAVTEQ;  
 2007 Aerial Imagery ©2007 Furgo Spatial Solutions; 2005 Aerial Imagery ©2005 QASCO; 2005 Brisway © 2009  
 Melway Publishing; 2005 DigitalGlobe Quickbird Satellite Imagery © 2005 DigitalGlobe; 2002 Contours © 2002 AAMHatch



Prepared : 097142  
 Checked : JS  
 Revision : 0  
 Publication Date : 02 Jul 2014  
 Project Number : 060949

File: G:\BICD\Proj\060949\_Stable\_Swamp\_Ck\_Flood\_Study\AcGIS\CIM\_060949\_093.mxd

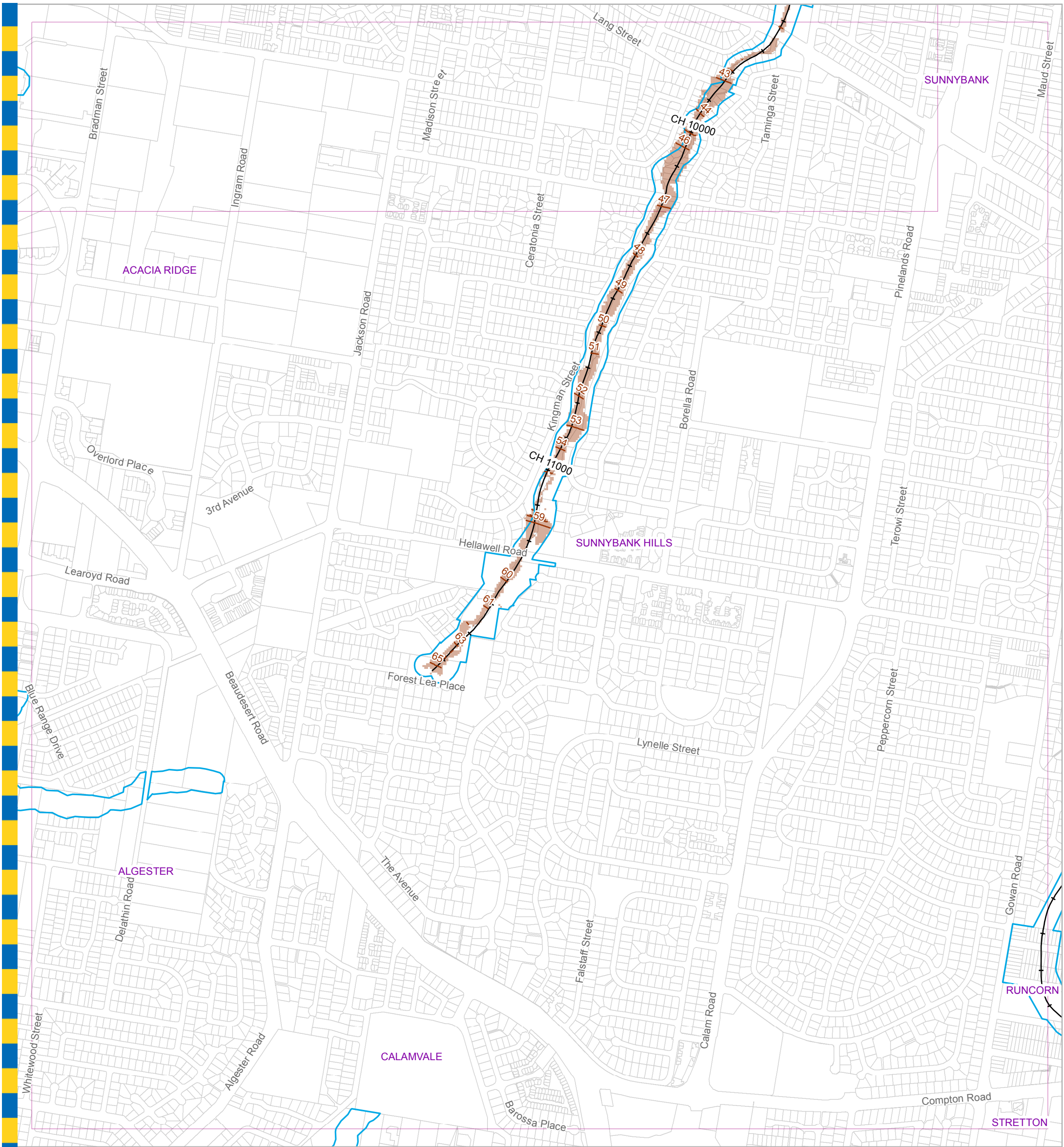
GIM - 060949 - 093



## APPENDIX J - Scenario 3 - Design Event Flood Mapping

### Scenario 3 - Design Event Maps

- J.1 50% AEP Water Level Contours
- J.2 20% AEP Water Level Contours
- J.3 10% AEP Water Level Contours
- J.4 5% AEP Water Level Contours
- J.5 2% AEP Water Level Contours
- J.6 1% AEP Water Level Contours
- J.7 0.5% AEP Water Level Contours
- J.8 0.2% AEP Water Level Contours
- J.9 50% AEP Depth Contours
- J.10 20% AEP Depth Contours
- J.11 10% AEP Depth Contours
- J.12 5% AEP Depth Contours
- J.13 2% AEP Depth Contours
- J.14 1% AEP Depth Contours



**For Information Only - Not Council Policy**

**Legend**

- Water Level Contour Line (mAHD)
- AMTD Line
- City Plan Waterway Corridors
- Flood Inundation Extent
- Waterway/Waterbody

**DATA INFORMATION**

The flood maps must be read in conjunction with the flood study report and interpreted by a qualified professional engineer. The flood maps are based on the best data available to Brisbane City Council ("Council") at the time the maps were developed. Council, and the copyright owners listed below, give no warranty in relation to the data (including accuracy, reliability, completeness, currency or suitability) presented in these maps and the user uses and relies upon the data in the maps at its own sole risk and liability. Council is not liable for errors or omissions in the flood maps. To the full extent that it is able to do so in law, the Council disclaims all liability (including without limitation, liability in negligence) for any loss, damage or costs (including indirect and consequential loss and damage), caused by or arising from anyone using or relying on the data contained in the flood maps for any purpose whatsoever.

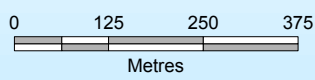
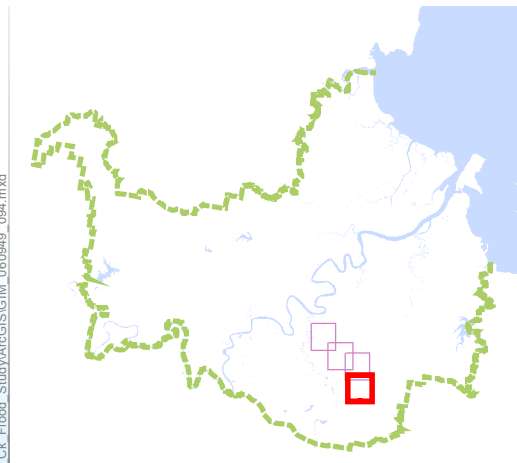
©Brisbane City Council 2014 (Unless stated below)  
 Cadastre © 2006 Department of Natural Resources and Mines 2009 NAVTEQ Street Data © 2008 NAVTEQ;  
 2007 Aerial Imagery ©2007 Furgio Spatial Solutions; 2005 Aerial Imagery ©2005 QASCO; 2005 Brisway © 2009  
 Melway Publishing; 2005 DigitalGlobe Quickbird Satellite Imagery © 2005 DigitalGlobe; 2002 Contours © 2002 AAMHatch

Brisbane City Council  
 City Projects Office  
 GPO Box 1434  
 Brisbane Qld 4001  
 For more information  
 visit [www.brisbane.qld.gov.au](http://www.brisbane.qld.gov.au)  
 or call (07) 3403 8888



*Dedicated to a better Brisbane*

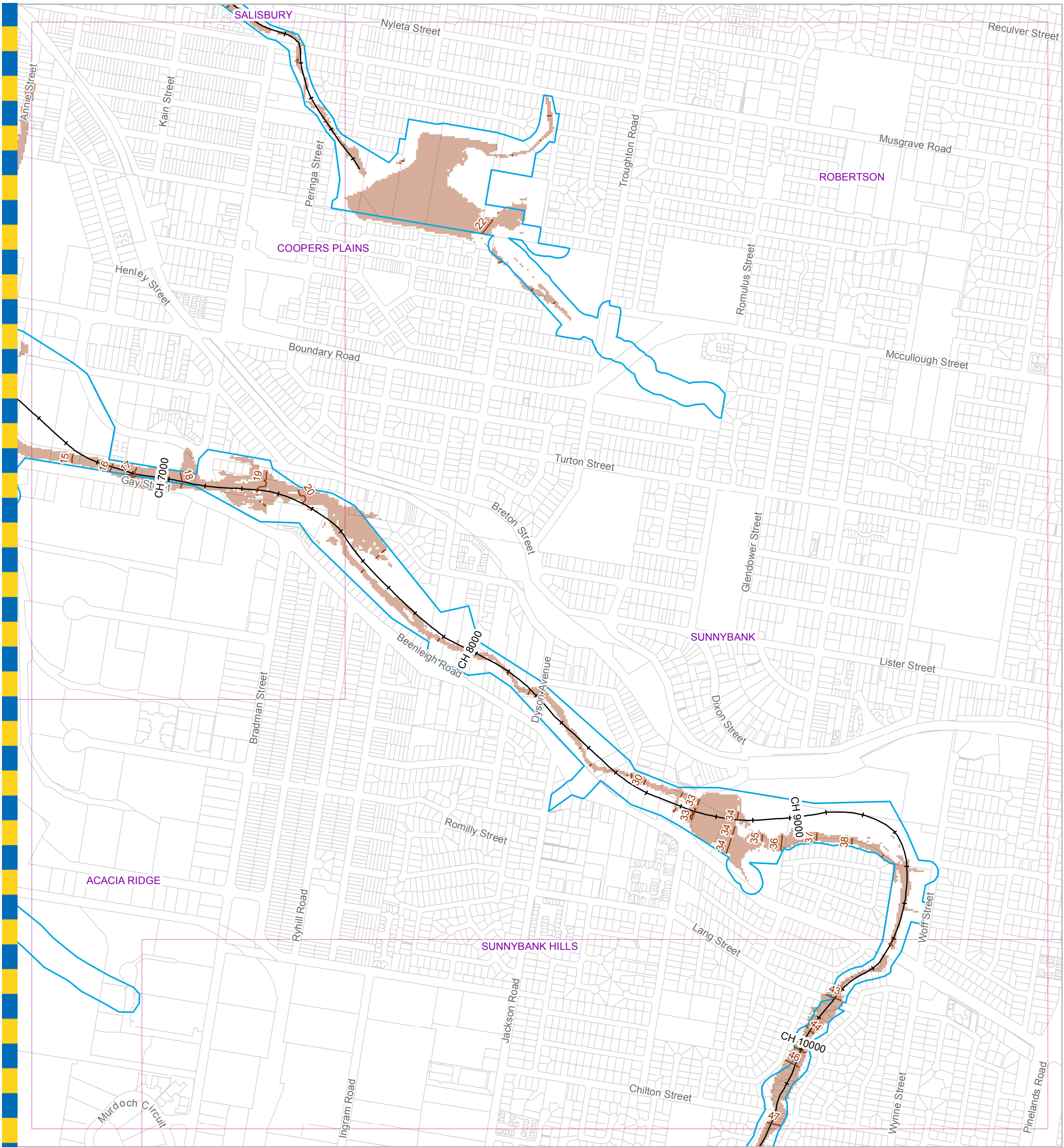
**Stable Swamp Creek  
 50% AEP Water Level Map  
 Ultimate Scenario  
 Figure J.1 a**



Prepared : 097142  
 Checked : JS  
 Revision : 0  
 Publication Date : 02 Jul 2014  
 Project Number : 060949

File: G:\BICD\Proj\060949\_Stable\_Swamp\_Ck\_Flood\_Study\AcGIS\CIM\_060949\_094.mxd

GIM - 060949 - 094



**For Information Only - Not Council Policy**

**Legend**

- Water Level Contour Line (mAH)
- AMTD Line
- City Plan Waterway Corridors
- Flood Inundation Extent
- Waterway/Waterbody

**DATA INFORMATION**

The flood maps must be read in conjunction with the flood study report and interpreted by a qualified professional engineer. The flood maps are based on the best data available to Brisbane City Council ("Council") at the time the maps were developed. Council, and the copyright owners listed below, give no warranty in relation to the data (including accuracy, reliability, completeness, currency or suitability) presented in these maps and the user uses and relies upon the data in the maps at its own sole risk and liability. Council is not liable for errors or omissions in the flood maps. To the full extent that it is able to do so in law, the Council disclaims all liability (including without limitation, liability in negligence) for any loss, damage or costs (including indirect and consequential loss and damage), caused by or arising from anyone using or relying on the data contained in the flood maps for any purpose whatsoever.

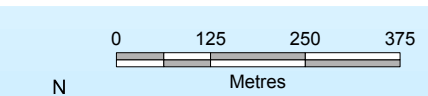
©Brisbane City Council 2014 (Unless stated below)  
 Cadastre © 2006 Department of Natural Resources and Mines 2009 NAVTEQ Street Data © 2008 NAVTEQ;  
 2007 Aerial Imagery ©2007 Furgo Spatial Solutions; 2005 Aerial Imagery ©2005 QASCO; 2005 Brisway © 2009  
 Melway Publishing; 2005 DigitalGlobe Quickbird Satellite Imagery © 2005 DigitalGlobe; 2002 Contours © 2002 AAMHatch

Brisbane City Council  
 City Projects Office  
 GPO Box 1434  
 Brisbane Qld 4001  
 For more information  
 visit [www.brisbane.qld.gov.au](http://www.brisbane.qld.gov.au)  
 or call (07) 3403 8888



*Dedicated to a better Brisbane*

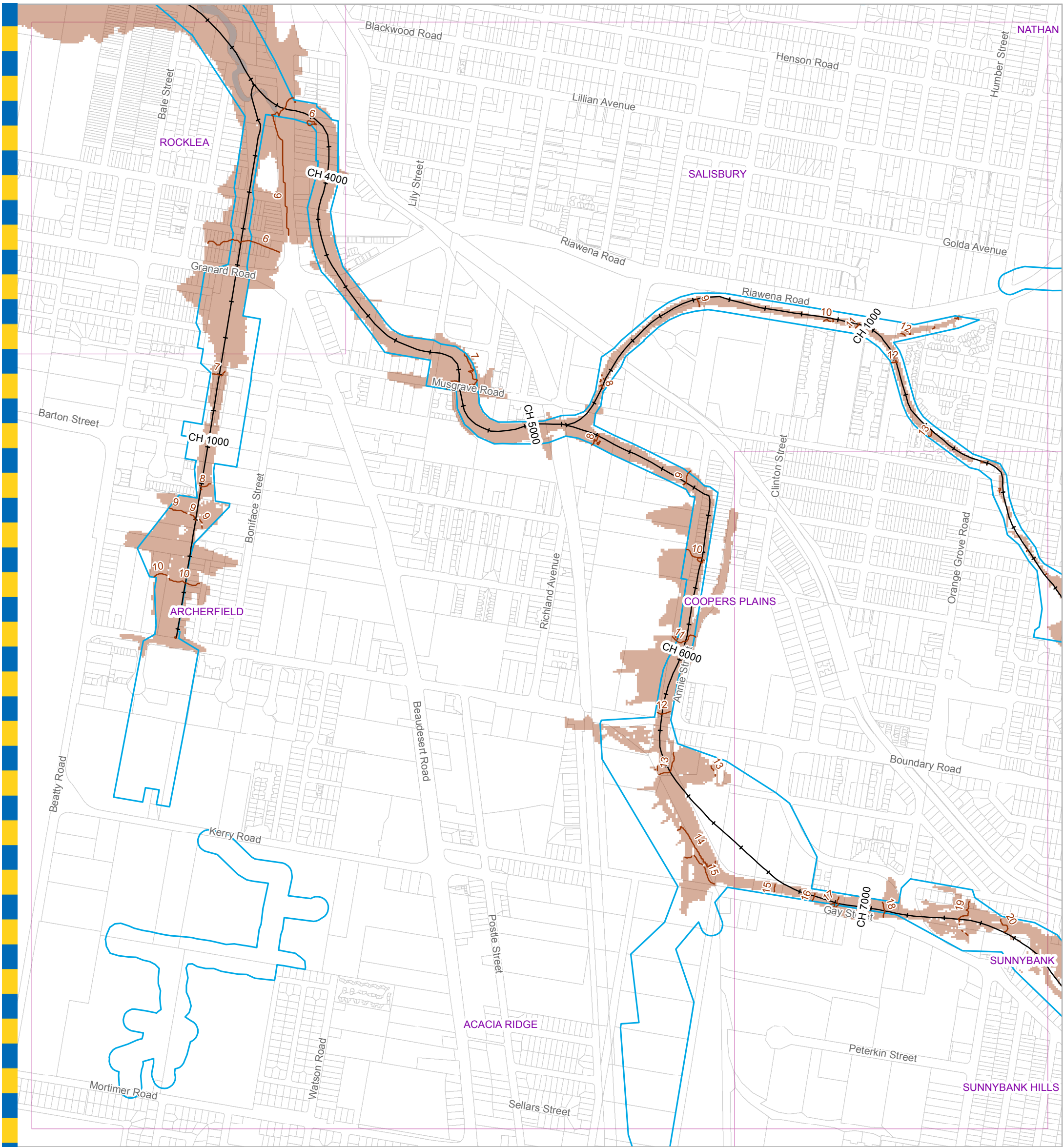
**Stable Swamp Creek  
 50% AEP Water Level Map  
 Ultimate Scenario  
 Figure J.1 b**



Prepared : 097142  
 Checked : JS  
 Revision : 0  
 Publication Date : 02 Jul 2014  
 Project Number : 060949

File: G:\BICD\Proj\060949\_Stable\_Swamp\_Ck\_Flood\_Study\AcGIS\CIM\_060949\_094.mxd

GIM - 060949 - 094



**Legend**

- Water Level Contour Line (mAHD)
- AMTD Line
- City Plan Waterway Corridors
- Flood Inundation Extent
- Waterway/Waterbody

**DATA INFORMATION**

The flood maps must be read in conjunction with the flood study report and interpreted by a qualified professional engineer. The flood maps are based on the best data available to Brisbane City Council ("Council") at the time the maps were developed. Council, and the copyright owners listed below, give no warranty in relation to the data (including accuracy, reliability, completeness, currency or suitability) presented in these maps and the user uses and relies upon the data in the maps at its own sole risk and liability. Council is not liable for errors or omissions in the flood maps. To the full extent that it is able to do so in law, the Council disclaims all liability (including without limitation, liability in negligence) for any loss, damage or costs (including indirect and consequential loss and damage), caused by or arising from anyone using or relying on the data contained in the flood maps for any purpose whatsoever.

©Brisbane City Council 2014 (Unless stated below)  
 Cadastre © 2006 Department of Natural Resources and Mines 2009 NAVTEQ Street Data © 2008 NAVTEQ;  
 2007 Aerial Imagery ©2007 Furgu Spatial Solutions; 2005 Aerial Imagery ©2005 QASCO; 2005 Brisway © 2009  
 Melway Publishing; 2005 DigitalGlobe Quickbird Satellite Imagery © 2005 DigitalGlobe; 2002 Contours © 2002 AAMHatch

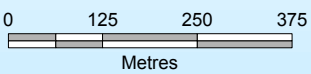
**For Information Only - Not Council Policy**

Brisbane City Council  
 City Projects Office  
 GPO Box 1434  
 Brisbane Qld 4001  
 For more information  
 visit [www.brisbane.qld.gov.au](http://www.brisbane.qld.gov.au)  
 or call (07) 3403 8888

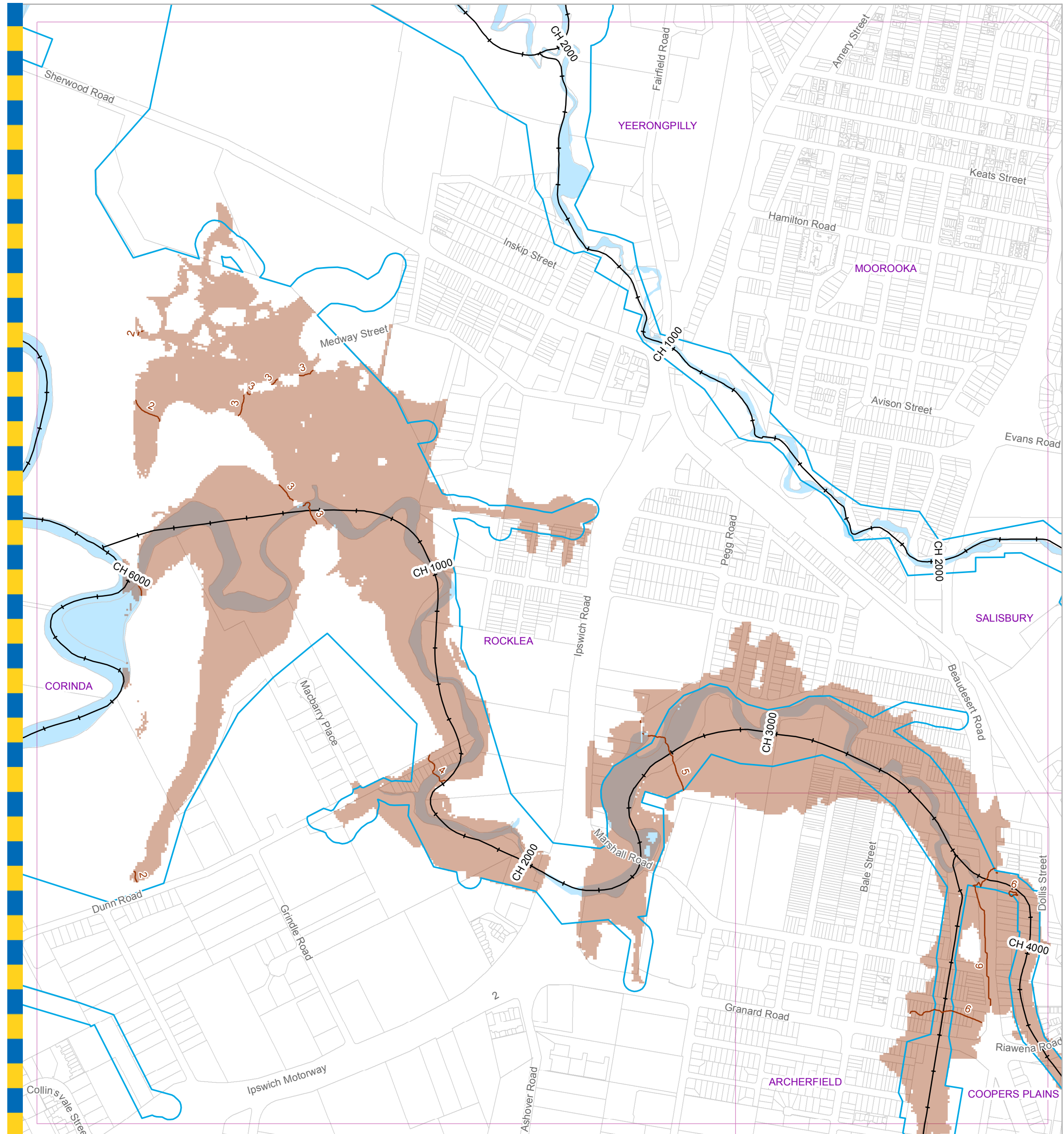


*Dedicated to a better Brisbane*

**Stable Swamp Creek  
 50% AEP Water Level Map  
 Ultimate Scenario  
 Figure J.1 c**



Prepared : 097142  
 Checked : JS  
 Revision : 0  
 Publication Date : 02 Jul 2014  
 Project Number : 060949



**For Information Only - Not Council Policy**

**Legend**

- Water Level Contour Line (mAHD)
- AMTD Line
- City Plan Waterway Corridors
- Flood Inundation Extent
- Waterway/Waterbody

**DATA INFORMATION**

The flood maps must be read in conjunction with the flood study report and interpreted by a qualified professional engineer. The flood maps are based on the best data available to Brisbane City Council ("Council") at the time the maps were developed. Council, and the copyright owners listed below, give no warranty in relation to the data (including accuracy, reliability, completeness, currency or suitability) presented in these maps and the user uses and relies upon the data in the maps at its own sole risk and liability. Council is not liable for errors or omissions in the flood maps. To the full extent that it is able to do so in law, the Council disclaims all liability (including without limitation, liability in negligence) for any loss, damage or costs (including indirect and consequential loss and damage), caused by or arising from anyone using or relying on the data contained in the flood maps for any purpose whatsoever.

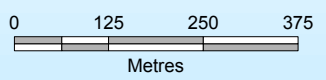
©Brisbane City Council 2014 (Unless stated below)  
 Cadastre © 2006 Department of Natural Resources and Mines 2009 NAVTEQ Street Data © 2008 NAVTEQ;  
 2007 Aerial Imagery ©2007 Furgio Spatial Solutions; 2005 Aerial Imagery ©2005 QASCO; 2005 Brisway © 2009  
 Melway Publishing; 2005 DigitalGlobe Quickbird Satellite Imagery © 2005 DigitalGlobe; 2002 Contours © 2002 AAMHatch

Brisbane City Council  
 City Projects Office  
 GPO Box 1434  
 Brisbane Qld 4001  
 For more information  
 visit [www.brisbane.qld.gov.au](http://www.brisbane.qld.gov.au)  
 or call (07) 3403 8888



*Dedicated to a better Brisbane*

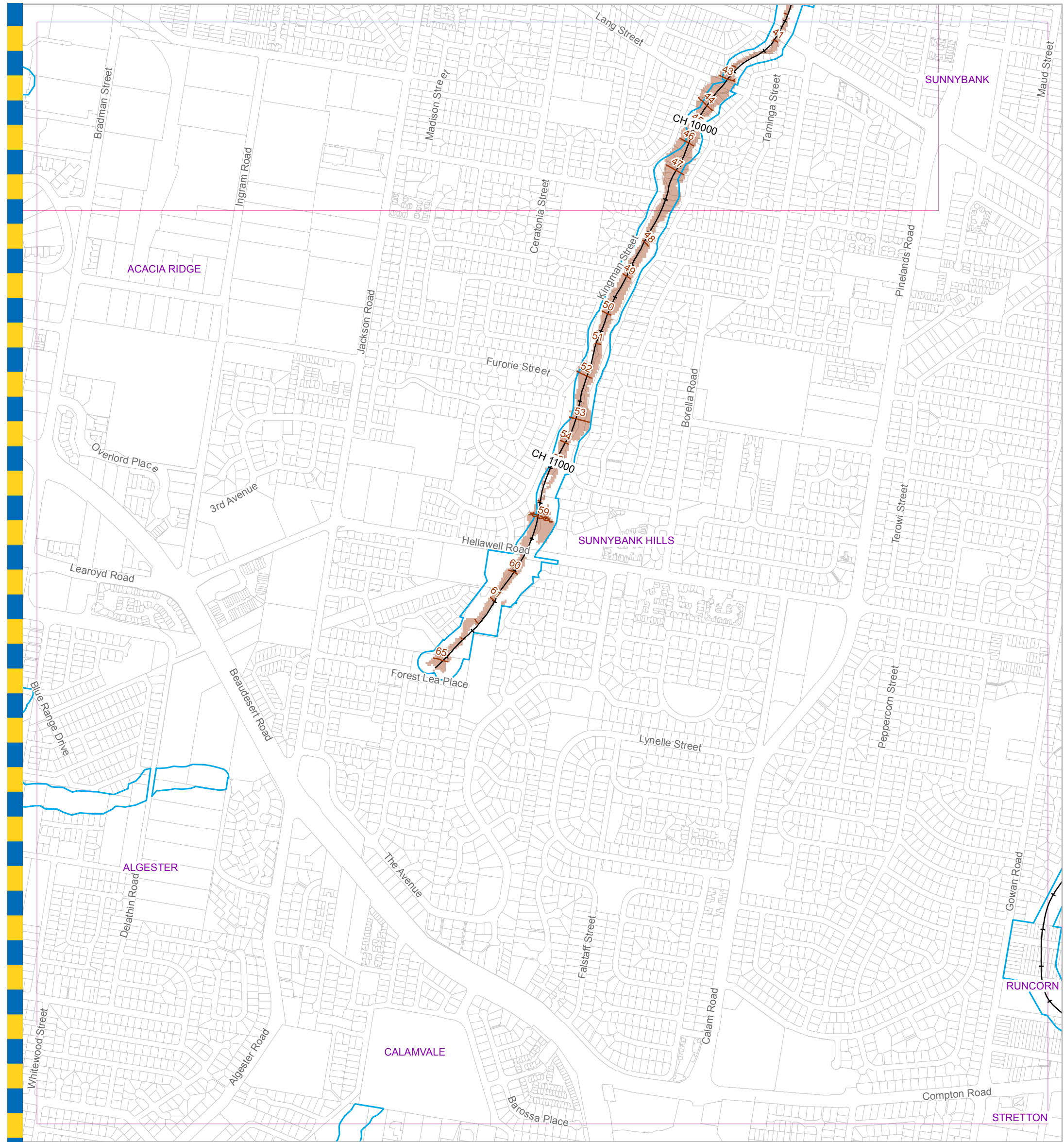
**Stable Swamp Creek  
 50% AEP Water Level Map  
 Ultimate Scenario  
 Figure J.1 d**



Prepared : 097142  
 Checked : JS  
 Revision : 0  
 Publication Date : 02 Jul 2014  
 Project Number : 060949

File: G:\BICD\Proj\060949\_Stable\_Swamp\_Ck\_Flood\_Study\AcGIS\GIM\_060949\_094.mxd

GIM - 060949 - 094



**For Information Only - Not Council Policy**

**Legend**

- Water Level Contour Line (mAHD)
- AMTD Line
- City Plan Waterway Corridors
- Flood Inundation Extent
- Waterway/Waterbody

**DATA INFORMATION**

The flood maps must be read in conjunction with the flood study report and interpreted by a qualified professional engineer. The flood maps are based on the best data available to Brisbane City Council ("Council") at the time the maps were developed. Council, and the copyright owners listed below, give no warranty in relation to the data (including accuracy, reliability, completeness, currency or suitability) presented in these maps and the user uses and relies upon the data in the maps at its own sole risk and liability. Council is not liable for errors or omissions in the flood maps. To the full extent that it is able to do so in law, the Council disclaims all liability (including without limitation, liability in negligence) for any loss, damage or costs (including indirect and consequential loss and damage), caused by or arising from anyone using or relying on the data contained in the flood maps for any purpose whatsoever.

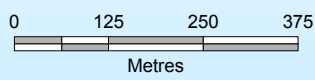
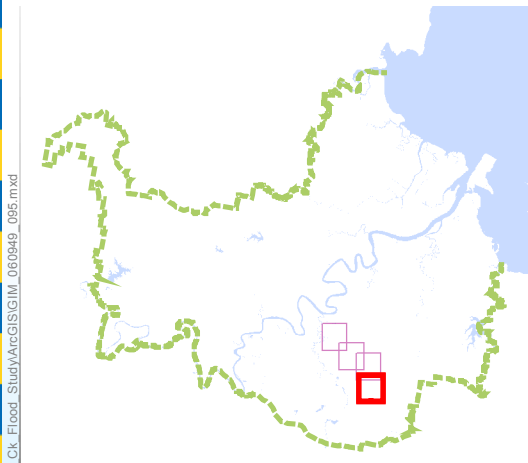
©Brisbane City Council 2014 (Unless stated below)  
 Cadastre © 2006 Department of Natural Resources and Mines 2009 NAVTEQ Street Data © 2008 NAVTEQ;  
 2007 Aerial Imagery ©2007 Furgio Spatial Solutions; 2005 Aerial Imagery ©2005 QASCO; 2005 Brisway © 2009  
 Melway Publishing; 2005 DigitalGlobe Quickbird Satellite Imagery © 2005 DigitalGlobe; 2002 Contours © 2002 AAMHatch

Brisbane City Council  
 City Projects Office  
 GPO Box 1434  
 Brisbane Qld 4001  
 For more information  
 visit [www.brisbane.qld.gov.au](http://www.brisbane.qld.gov.au)  
 or call (07) 3403 8888



*Dedicated to a better Brisbane*

**Stable Swamp Creek  
 20% AEP Water Level Map  
 Ultimate Scenario  
 Figure J.2a**



Prepared : 097142  
 Checked : JS  
 Revision : 0  
 Publication Date : 03 Jul 2014  
 Project Number : 060949






File: G:\BICD\Proj\060949\_Stable\_Swamp\_Ck\_Flood\_Study\AcGIS\CIM\_060949\_095.mxd

GIM - 060949 - 095



**For Information Only - Not Council Policy**

**Legend**

-  Water Level Contour Line (mAH)
-  AMTD Line
-  City Plan Waterway Corridors
-  Flood Inundation Extent
-  Waterway/Waterbody

**DATA INFORMATION**

The flood maps must be read in conjunction with the flood study report and interpreted by a qualified professional engineer. The flood maps are based on the best data available to Brisbane City Council ("Council") at the time the maps were developed. Council, and the copyright owners listed below, give no warranty in relation to the data (including accuracy, reliability, completeness, currency or suitability) presented in these maps and the user uses and relies upon the data in the maps at its own sole risk and liability. Council is not liable for errors or omissions in the flood maps. To the full extent that it is able to do so in law, the Council disclaims all liability (including without limitation, liability in negligence) for any loss, damage or costs (including indirect and consequential loss and damage), caused by or arising from anyone using or relying on the data contained in the flood maps for any purpose whatsoever.

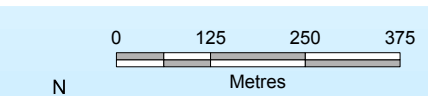
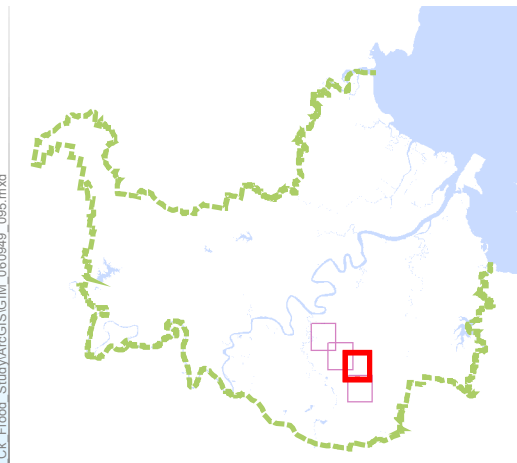
©Brisbane City Council 2014 (Unless stated below)  
 Cadastre © 2006 Department of Natural Resources and Mines 2009 NAVTEQ Street Data © 2008 NAVTEQ;  
 2007 Aerial Imagery ©2007 Furgio Spatial Solutions; 2005 Aerial Imagery ©2005 QASCO; 2005 Brisway © 2009  
 Melway Publishing; 2005 DigitalGlobe Quickbird Satellite Imagery © 2005 DigitalGlobe; 2002 Contours © 2002 AAMHatch

Brisbane City Council  
 City Projects Office  
 GPO Box 1434  
 Brisbane Qld 4001  
 For more information  
 visit [www.brisbane.qld.gov.au](http://www.brisbane.qld.gov.au)  
 or call (07) 3403 8888

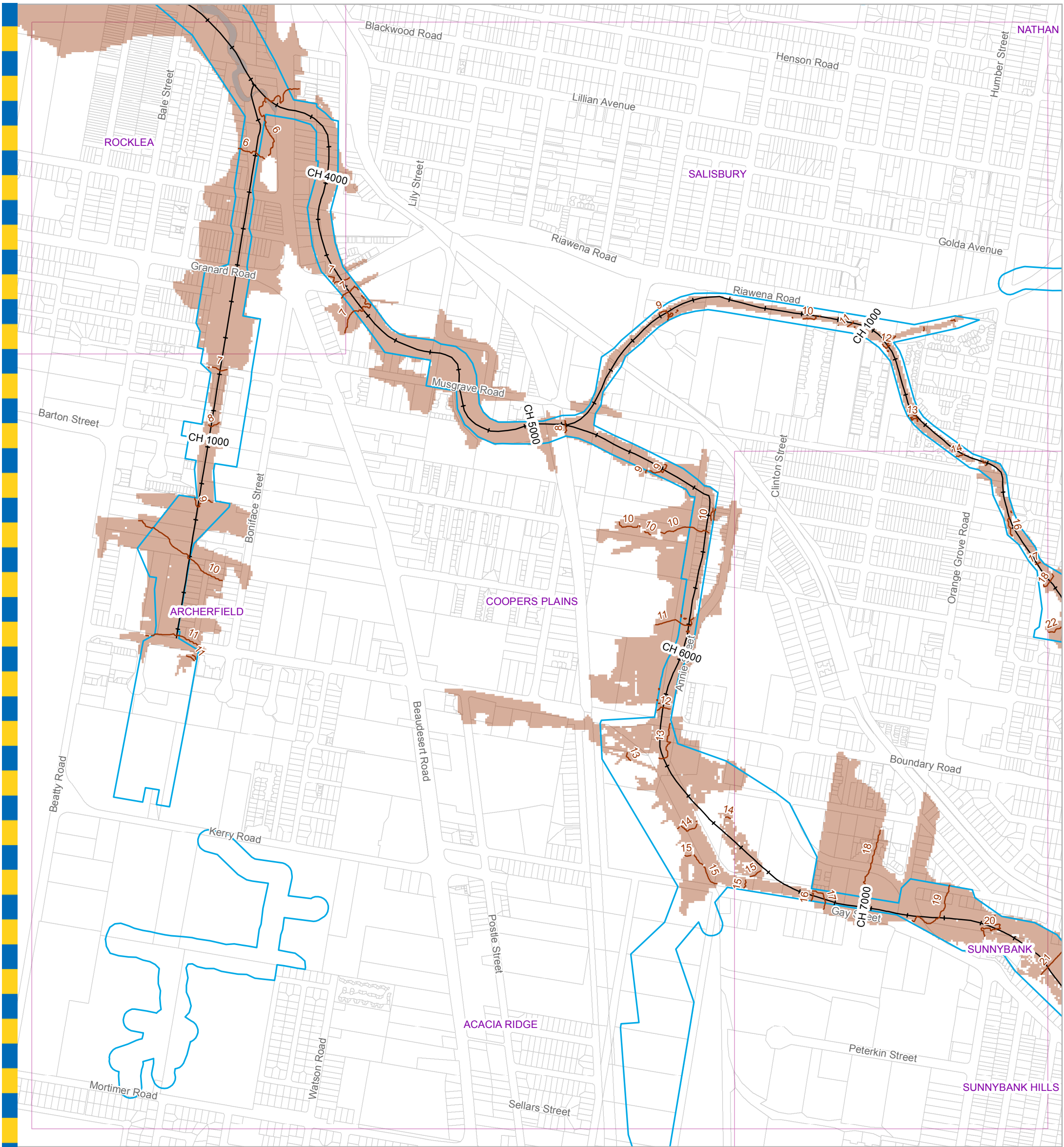


*Dedicated to a better Brisbane*

**Stable Swamp Creek  
 20% AEP Water Level Map  
 Ultimate Scenario  
 Figure J.2b**



Prepared : 097142  
 Checked : JS  
 Revision : 0  
 Publication Date : 03 Jul 2014  
 Project Number : 060949



**Legend**

- Water Level Contour Line (mAHD)
- AMTD Line
- City Plan Waterway Corridors
- Flood Inundation Extent
- Waterway/Waterbody

**DATA INFORMATION**

The flood maps must be read in conjunction with the flood study report and interpreted by a qualified professional engineer. The flood maps are based on the best data available to Brisbane City Council ("Council") at the time the maps were developed. Council, and the copyright owners listed below, give no warranty in relation to the data (including accuracy, reliability, completeness, currency or suitability) presented in these maps and the user uses and relies upon the data in the maps at its own sole risk and liability. Council is not liable for errors or omissions in the flood maps. To the full extent that it is able to do so in law, the Council disclaims all liability (including without limitation, liability in negligence) for any loss, damage or costs (including indirect and consequential loss and damage), caused by or arising from anyone using or relying on the data contained in the flood maps for any purpose whatsoever.

©Brisbane City Council 2014 (Unless stated below)  
 Cadastre © 2006 Department of Natural Resources and Mines 2009 NAVTEQ Street Data © 2008 NAVTEQ;  
 2007 Aerial Imagery ©2007 Furgo Spatial Solutions; 2005 Aerial Imagery ©2005 QASCO; 2005 Brisway © 2009  
 Melway Publishing; 2005 DigitalGlobe Quickbird Satellite Imagery © 2005 DigitalGlobe; 2002 Contours © 2002 AAMHatch

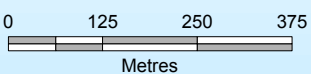
**For Information Only - Not Council Policy**

Brisbane City Council  
 City Projects Office  
 GPO Box 1434  
 Brisbane Qld 4001  
 For more information  
 visit [www.brisbane.qld.gov.au](http://www.brisbane.qld.gov.au)  
 or call (07) 3403 8888



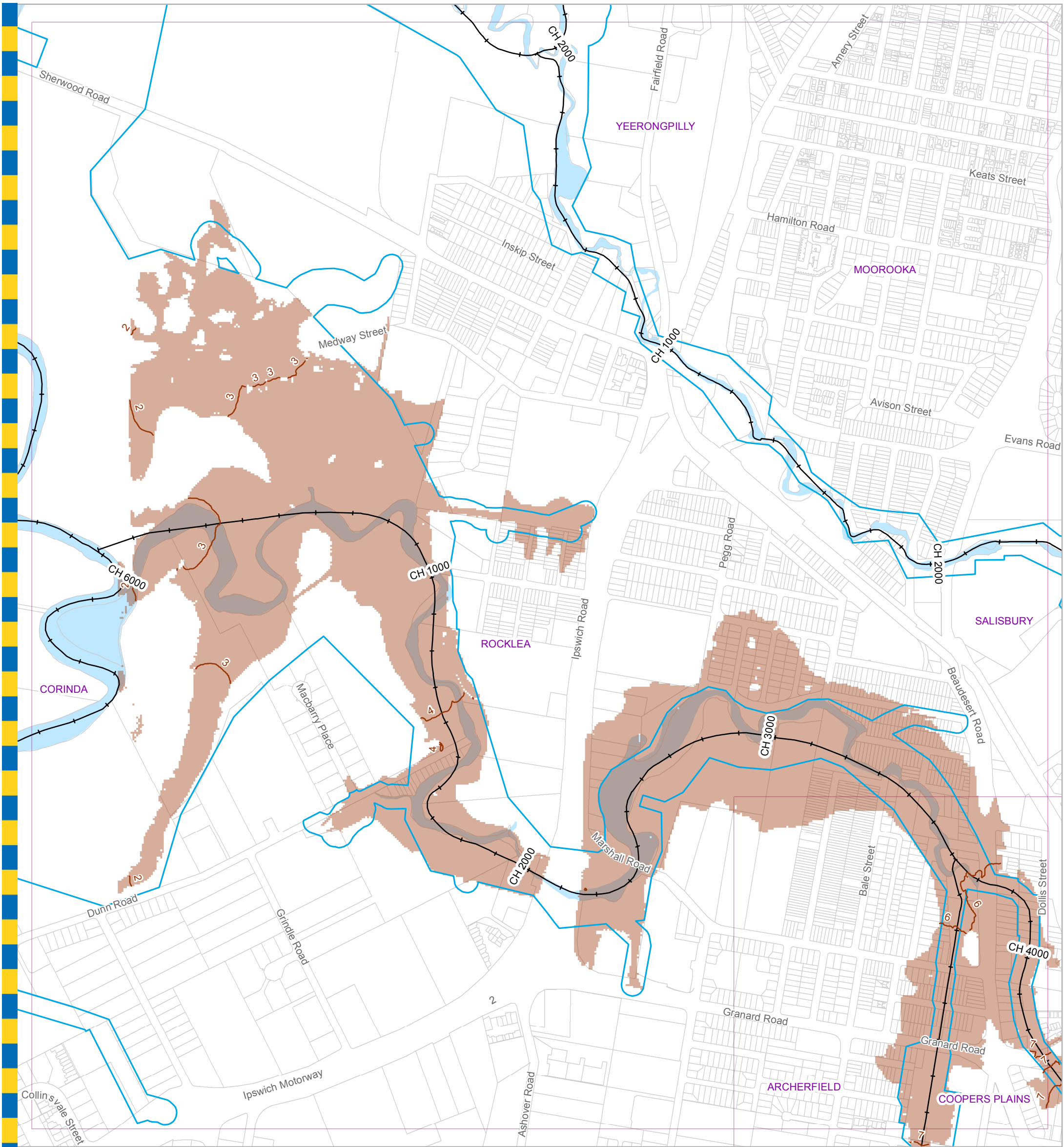
*Dedicated to a better Brisbane*

**Stable Swamp Creek  
 20% AEP Water Level Map  
 Ultimate Scenario  
 Figure J.2c**



Prepared : 097142  
 Checked : JS  
 Revision : 0  
 Publication Date : 03 Jul 2014  
 Project Number : 060949





**For Information Only - Not Council Policy**

**Legend**

- Water Level Contour Line (mAHD)
- AMTD Line
- City Plan Waterway Corridors
- Flood Inundation Extent
- Waterway/Waterbody

**DATA INFORMATION**

The flood maps must be read in conjunction with the flood study report and interpreted by a qualified professional engineer. The flood maps are based on the best data available to Brisbane City Council ("Council") at the time the maps were developed. Council, and the copyright owners listed below, give no warranty in relation to the data (including accuracy, reliability, completeness, currency or suitability) presented in these maps and the user uses and relies upon the data in the maps at its own sole risk and liability. Council is not liable for errors or omissions in the flood maps. To the full extent that it is able to do so in law, the Council disclaims all liability (including without limitation, liability in negligence) for any loss, damage or costs (including indirect and consequential loss and damage), caused by or arising from anyone using or relying on the data contained in the flood maps for any purpose whatsoever.

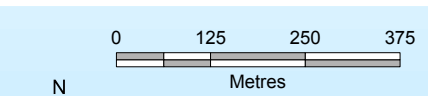
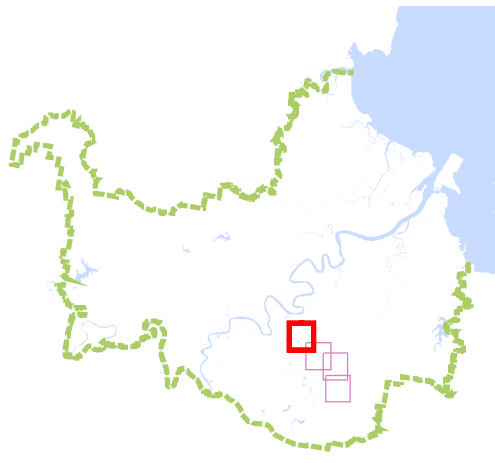
©Brisbane City Council 2014 (Unless stated below)  
 Cadastre © 2006 Department of Natural Resources and Mines 2009 NAVTEQ Street Data © 2008 NAVTEQ;  
 2007 Aerial Imagery ©2007 Furgio Spatial Solutions; 2005 Aerial Imagery ©2005 QASCO; 2005 Brisway © 2009  
 Melway Publishing; 2005 DigitalGlobe Quickbird Satellite Imagery © 2005 DigitalGlobe; 2002 Contours © 2002 AAMHatch

Brisbane City Council  
 City Projects Office  
 GPO Box 1434  
 Brisbane Qld 4001  
 For more information  
 visit [www.brisbane.qld.gov.au](http://www.brisbane.qld.gov.au)  
 or call (07) 3403 8888



*Dedicated to a better Brisbane*

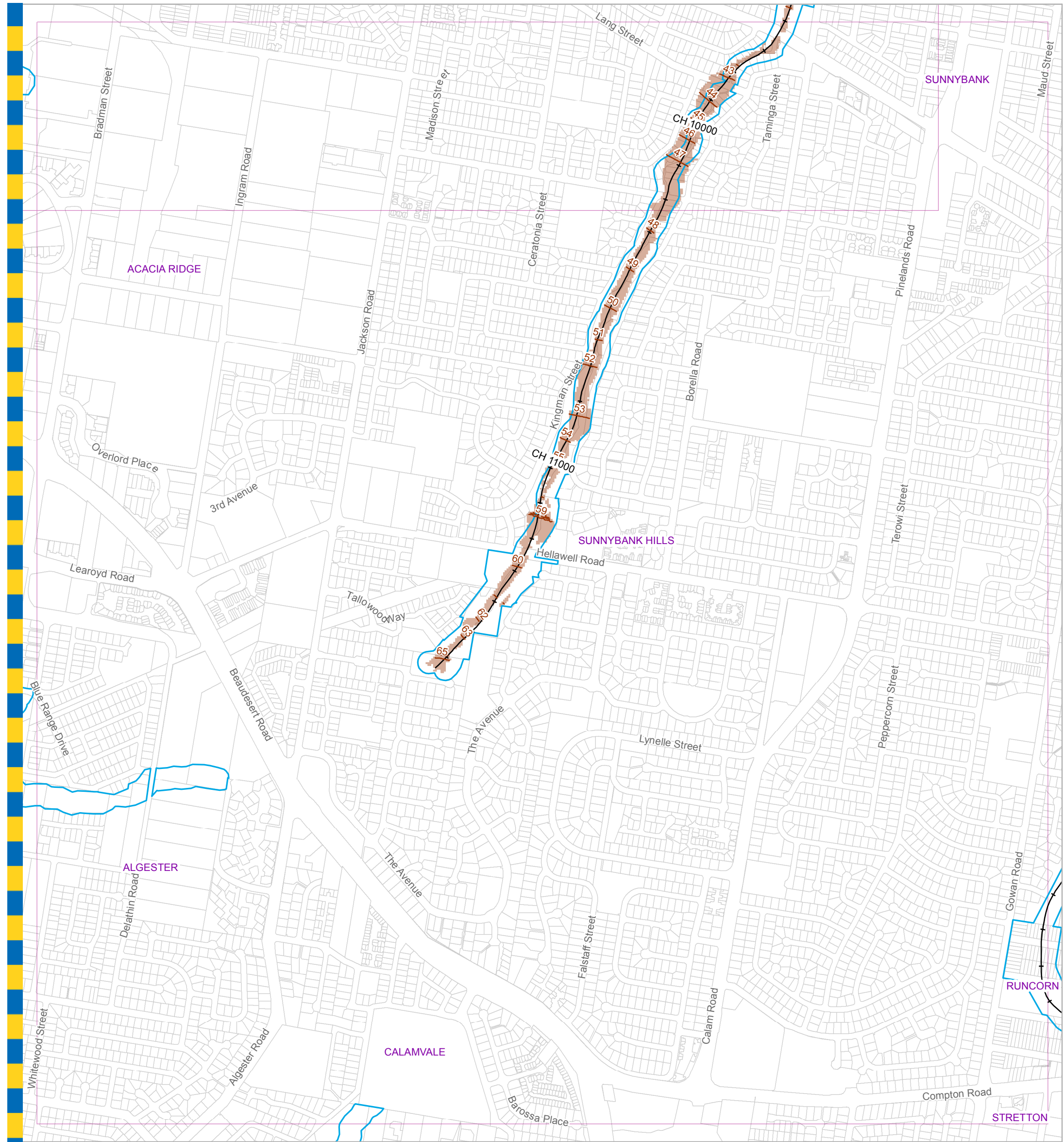
**Stable Swamp Creek  
 20% AEP Water Level Map  
 Ultimate Scenario  
 Figure J.2 d**



Prepared : 097142  
 Checked : JS  
 Revision : 0  
 Publication Date : 03 Jul 2014  
 Project Number : 060949

File: G:\BICD\Proj\060949\_Stable\_Swamp\_Ck\_Flood\_Study\AcGIS\GIM\_060949\_095.mxd

GIM - 060949 - 095



**For Information Only - Not Council Policy**

Brisbane City Council  
 City Projects Office  
 GPO Box 1434  
 Brisbane Qld 4001  
 For more information  
 visit [www.brisbane.qld.gov.au](http://www.brisbane.qld.gov.au)  
 or call (07) 3403 8888



*Dedicated to a better Brisbane*

**Stable Swamp Creek  
 10% AEP Water Level Map  
 Ultimate Scenario  
 Figure J.3a**

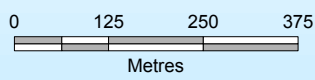
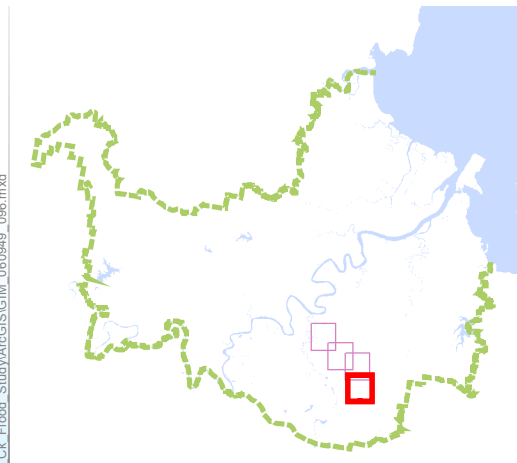
**Legend**

- Water Level Contour Line (mAHD)
- AMTD Line
- City Plan Waterway Corridors
- Flood Inundation Extent
- Waterway/Waterbody

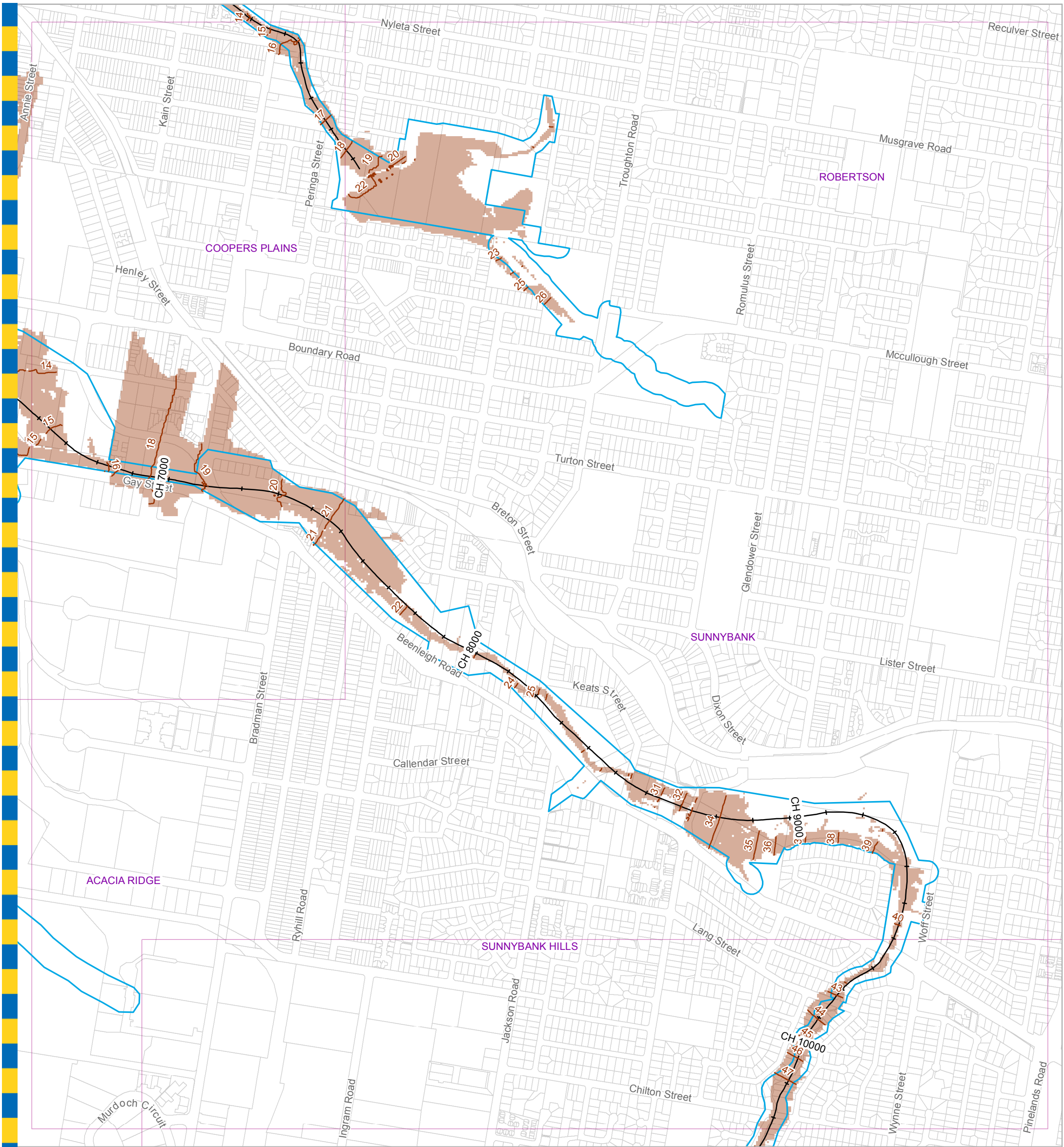
**DATA INFORMATION**

The flood maps must be read in conjunction with the flood study report and interpreted by a qualified professional engineer. The flood maps are based on the best data available to Brisbane City Council ("Council") at the time the maps were developed. Council, and the copyright owners listed below, give no warranty in relation to the data (including accuracy, reliability, completeness, currency or suitability) presented in these maps and the user uses and relies upon the data in the maps at its own sole risk and liability. Council is not liable for errors or omissions in the flood maps. To the full extent that it is able to do so in law, the Council disclaims all liability (including without limitation, liability in negligence) for any loss, damage or costs (including indirect and consequential loss and damage), caused by or arising from anyone using or relying on the data contained in the flood maps for any purpose whatsoever.

©Brisbane City Council 2014 (Unless stated below)  
 Cadastre © 2006 Department of Natural Resources and Mines 2009 NAVTEQ Street Data © 2008 NAVTEQ;  
 2007 Aerial Imagery ©2007 Furgio Spatial Solutions; 2005 Aerial Imagery ©2005 QASCO; 2005 Brisway © 2009  
 Melway Publishing; 2005 DigitalGlobe Quickbird Satellite Imagery © 2005 DigitalGlobe; 2002 Contours © 2002 AAMHatch



Prepared : 097142  
 Checked : JS  
 Revision : 0  
 Publication Date : 03 Jul 2014  
 Project Number : 060949



**For Information Only - Not Council Policy**

**Legend**

- Water Level Contour Line (mAHD)
- AMTD Line
- City Plan Waterway Corridors
- Flood Inundation Extent
- Waterway/Waterbody

**DATA INFORMATION**

The flood maps must be read in conjunction with the flood study report and interpreted by a qualified professional engineer. The flood maps are based on the best data available to Brisbane City Council ("Council") at the time the maps were developed. Council, and the copyright owners listed below, give no warranty in relation to the data (including accuracy, reliability, completeness, currency or suitability) presented in these maps and the user uses and relies upon the data in the maps at its own sole risk and liability. Council is not liable for errors or omissions in the flood maps. To the full extent that it is able to do so in law, the Council disclaims all liability (including without limitation, liability in negligence) for any loss, damage or costs (including indirect and consequential loss and damage), caused by or arising from anyone using or relying on the data contained in the flood maps for any purpose whatsoever.

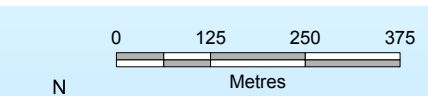
©Brisbane City Council 2014 (Unless stated below)  
 Cadastre © 2006 Department of Natural Resources and Mines 2009 NAVTEQ Street Data © 2008 NAVTEQ;  
 2007 Aerial Imagery ©2007 Furgo Spatial Solutions; 2005 Aerial Imagery ©2005 QASCO; 2005 Brisway © 2009  
 Melway Publishing; 2005 DigitalGlobe Quickbird Satellite Imagery © 2005 DigitalGlobe; 2002 Contours © 2002 AAMHatch

Brisbane City Council  
 City Projects Office  
 GPO Box 1434  
 Brisbane Qld 4001  
 For more information  
 visit [www.brisbane.qld.gov.au](http://www.brisbane.qld.gov.au)  
 or call (07) 3403 8888

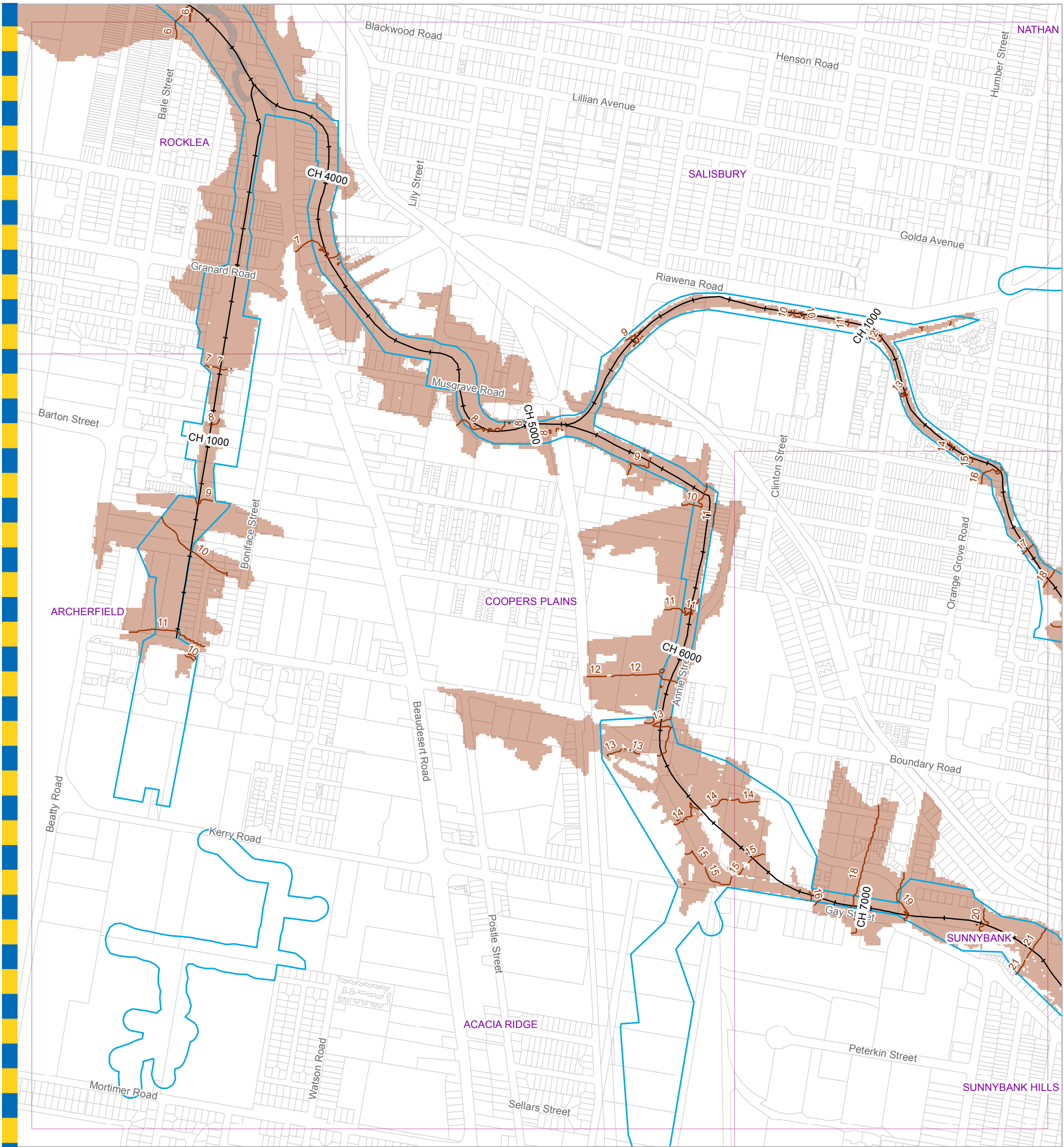


*Dedicated to a better Brisbane*

**Stable Swamp Creek  
 10% AEP Water Level Map  
 Ultimate Scenario  
 Figure J.3b**



Prepared : 097142  
 Checked : JS  
 Revision : 0  
 Publication Date : 03 Jul 2014  
 Project Number : 060949



**For Information Only - Not Council Policy**

Brisbane City Council  
 City Projects Office  
 GPO Box 1434  
 Brisbane Qld 4001  
 For more information  
 visit [www.brisbane.qld.gov.au](http://www.brisbane.qld.gov.au)  
 or call (07) 3403 8888



*Dedicated to a better Brisbane*

**Stable Swamp Creek  
 10% AEP Water Level Map  
 Ultimate Scenario  
 Figure J.3c**

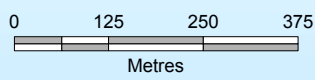
**Legend**

- Water Level Contour Line (mAHD)
- AMTD Line
- City Plan Waterway Corridors
- Flood Inundation Extent
- Waterway/Waterbody

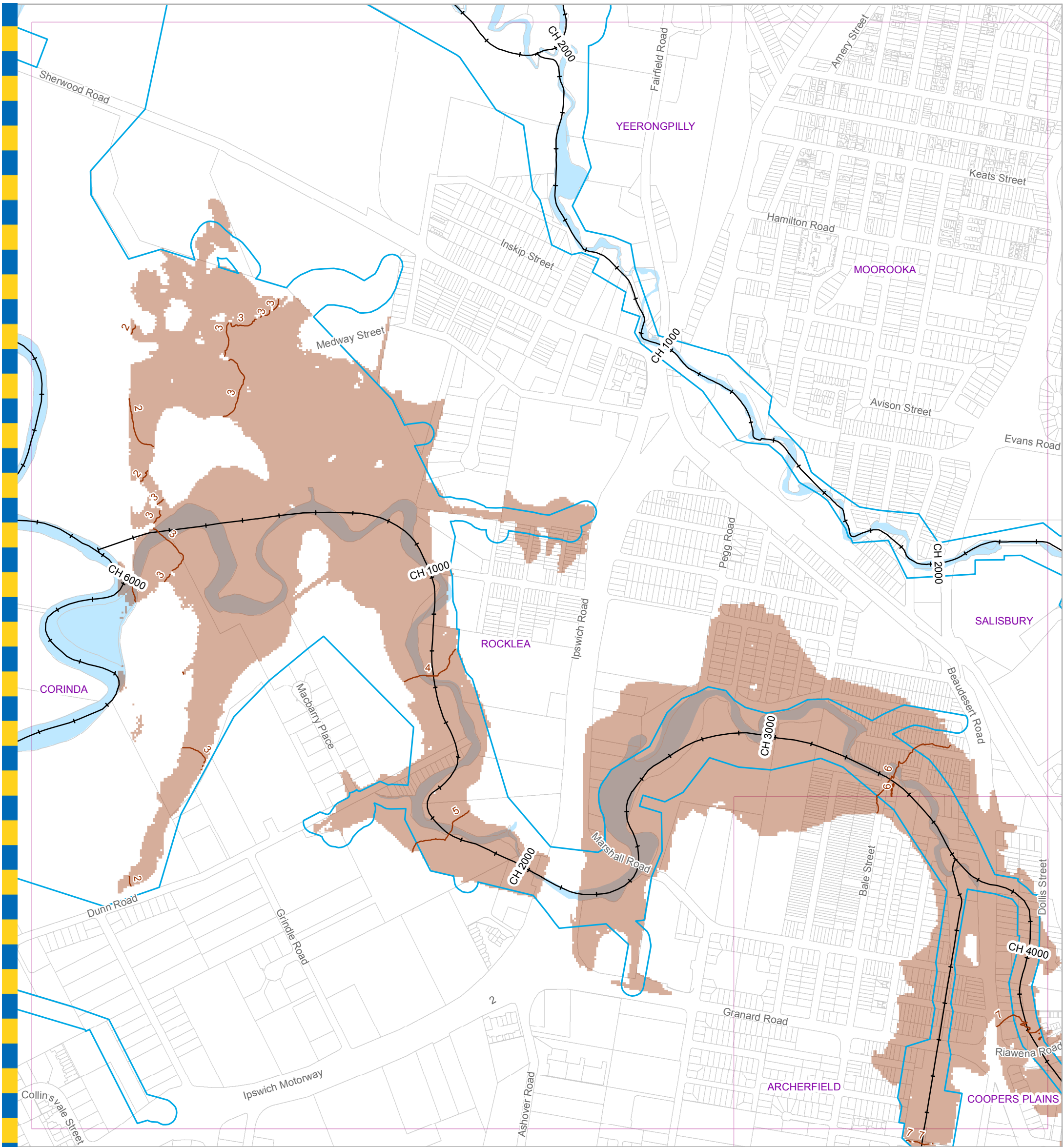
**DATA INFORMATION**

The flood maps must be read in conjunction with the flood study report and interpreted by a qualified professional engineer. The flood maps are based on the best data available to Brisbane City Council ("Council") at the time the maps were developed. Council, and the copyright owners listed below, give no warranty in relation to the data (including accuracy, reliability, completeness, currency or suitability) presented in these maps and the user uses and relies upon the data in the maps at its own sole risk and liability. Council is not liable for errors or omissions in the flood maps. To the full extent that it is able to do so in law, the Council disclaims all liability (including without limitation, liability in negligence) for any loss, damage or costs (including indirect and consequential loss and damage), caused by or arising from anyone using or relying on the data contained in the flood maps for any purpose whatsoever.

©Brisbane City Council 2014 (Unless stated below)  
 Cadastre © 2006 Department of Natural Resources and Mines 2009 NAVTEQ Street Data © 2008 NAVTEQ;  
 2007 Aerial Imagery ©2007 Furgo Spatial Solutions; 2005 Aerial Imagery ©2005 QASCO; 2005 Brisway © 2009  
 Melway Publishing; 2005 DigitalGlobe Quickbird Satellite Imagery © 2005 DigitalGlobe; 2002 Contours © 2002 AAMHatch



Prepared : 097142  
 Checked : JS  
 Revision : 0  
 Publication Date : 03 Jul 2014  
 Project Number : 060949



**For Information Only - Not Council Policy**

**Legend**

- Water Level Contour Line (mAHD)
- AMTD Line
- City Plan Waterway Corridors
- Flood Inundation Extent
- Waterway/Waterbody

**DATA INFORMATION**

The flood maps must be read in conjunction with the flood study report and interpreted by a qualified professional engineer. The flood maps are based on the best data available to Brisbane City Council ("Council") at the time the maps were developed. Council, and the copyright owners listed below, give no warranty in relation to the data (including accuracy, reliability, completeness, currency or suitability) presented in these maps and the user uses and relies upon the data in the maps at its own sole risk and liability. Council is not liable for errors or omissions in the flood maps. To the full extent that it is able to do so in law, the Council disclaims all liability (including without limitation, liability in negligence) for any loss, damage or costs (including indirect and consequential loss and damage), caused by or arising from anyone using or relying on the data contained in the flood maps for any purpose whatsoever.

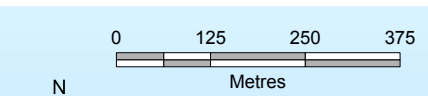
©Brisbane City Council 2014 (Unless stated below)  
 Cadastre © 2006 Department of Natural Resources and Mines 2009 NAVTEQ Street Data © 2008 NAVTEQ;  
 2007 Aerial Imagery ©2007 Furgio Spatial Solutions; 2005 Aerial Imagery ©2005 QASCO; 2005 Brisway © 2009  
 Melway Publishing; 2005 DigitalGlobe Quickbird Satellite Imagery © 2005 DigitalGlobe; 2002 Contours © 2002 AAMHatch

Brisbane City Council  
 City Projects Office  
 GPO Box 1434  
 Brisbane Qld 4001  
 For more information  
 visit [www.brisbane.qld.gov.au](http://www.brisbane.qld.gov.au)  
 or call (07) 3403 8888



*Dedicated to a better Brisbane*

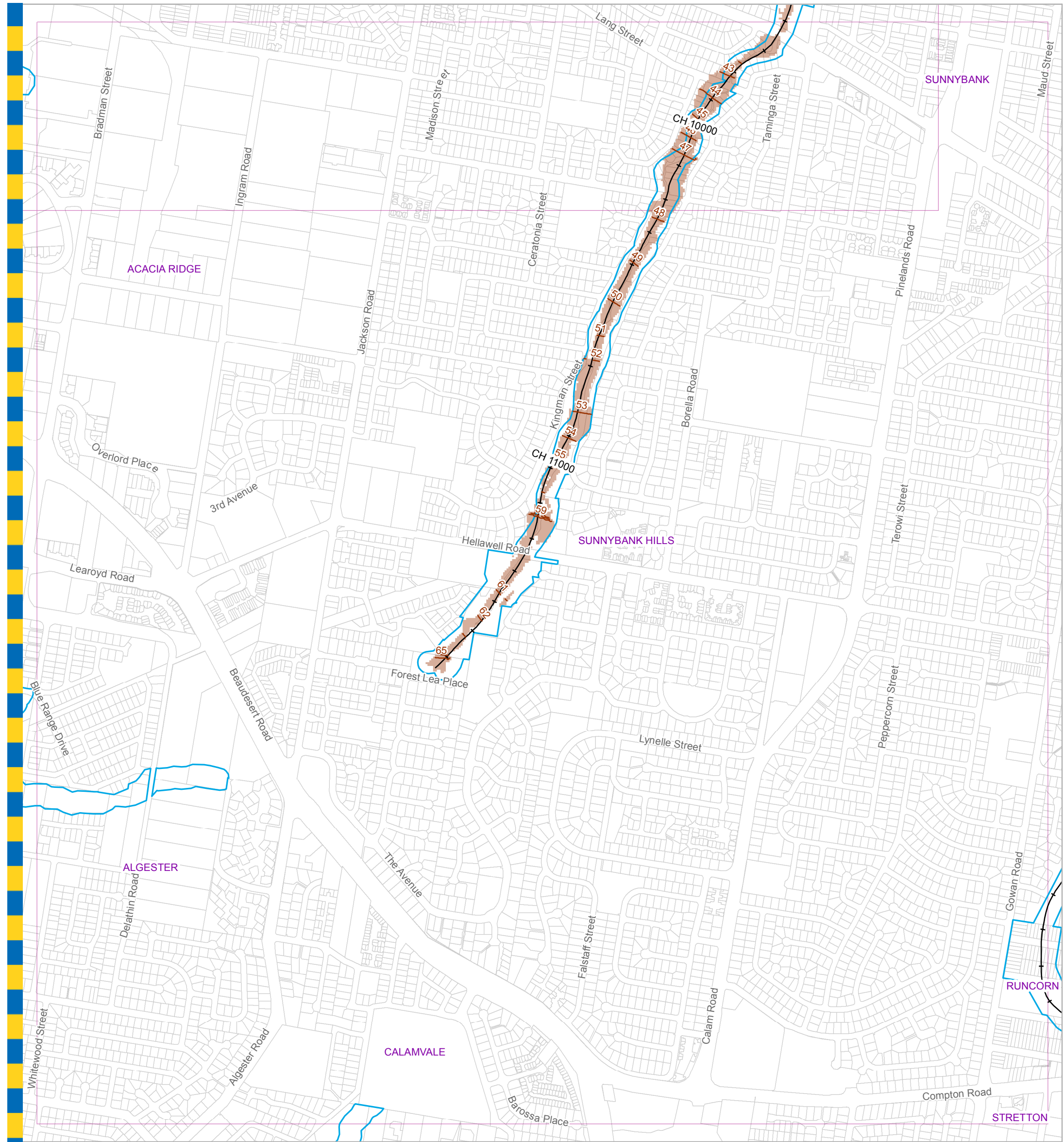
**Stable Swamp Creek  
 10% AEP Water Level Map  
 Ultimate Scenario  
 Figure J.3 d**



Prepared : 097142  
 Checked : JS  
 Revision : 0  
 Publication Date : 03 Jul 2014  
 Project Number : 060949

File: G:\BICD\Proj\060949\_Stable\_Swamp\_Ck\_Flood\_Study\AcGIS\CIM\_060949\_096.mxd

GIM - 060949 - 096



**For Information Only - Not Council Policy**

Brisbane City Council  
 City Projects Office  
 GPO Box 1434  
 Brisbane Qld 4001  
 For more information  
 visit [www.brisbane.qld.gov.au](http://www.brisbane.qld.gov.au)  
 or call (07) 3403 8888



*Dedicated to a better Brisbane*

**Stable Swamp Creek  
 5% AEP Water Level Map  
 Ultimate Scenario  
 Figure J.4 a**

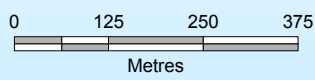
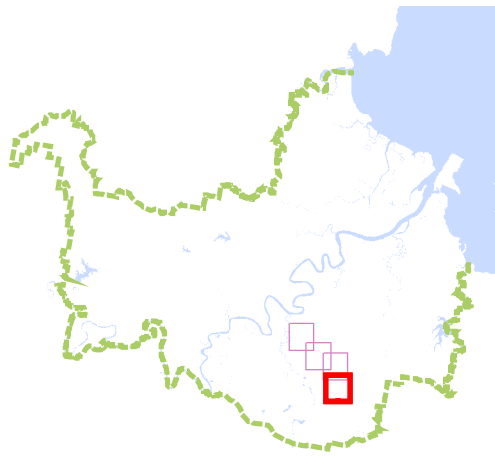
**Legend**

- Water Level Contour Line (mAHD)
- AMTD Line
- City Plan Waterway Corridors
- Flood Inundation Extent
- Waterway/Waterbody

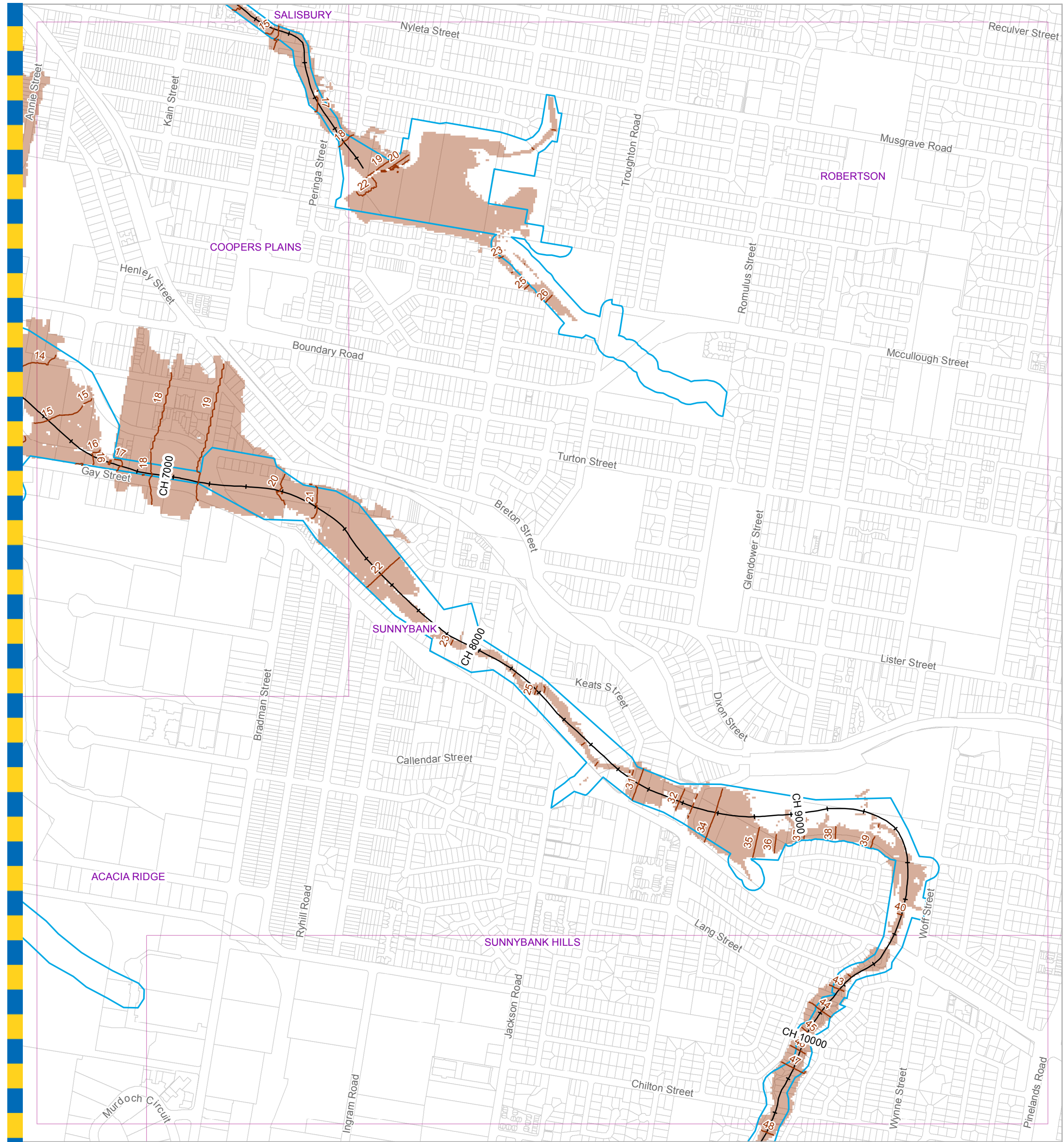
**DATA INFORMATION**

The flood maps must be read in conjunction with the flood study report and interpreted by a qualified professional engineer. The flood maps are based on the best data available to Brisbane City Council ("Council") at the time the maps were developed. Council, and the copyright owners listed below, give no warranty in relation to the data (including accuracy, reliability, completeness, currency or suitability) presented in these maps and the user uses and relies upon the data in the maps at its own sole risk and liability. Council is not liable for errors or omissions in the flood maps. To the full extent that it is able to do so in law, the Council disclaims all liability (including without limitation, liability in negligence) for any loss, damage or costs (including indirect and consequential loss and damage), caused by or arising from anyone using or relying on the data contained in the flood maps for any purpose whatsoever.

©Brisbane City Council 2014 (Unless stated below)  
 Cadastre © 2006 Department of Natural Resources and Mines 2009 NAVTEQ Street Data © 2008 NAVTEQ;  
 2007 Aerial Imagery ©2007 Furgio Spatial Solutions; 2005 Aerial Imagery ©2005 QASCO; 2005 Brisway © 2009  
 Melway Publishing; 2005 DigitalGlobe Quickbird Satellite Imagery © 2005 DigitalGlobe; 2002 Contours © 2002 AAMHatch








Prepared : 097142  
 Checked : JS  
 Revision : 0  
 Publication Date : 03 Jul 2014  
 Project Number : 060949



**For Information Only - Not Council Policy**

**Legend**

-  Water Level Contour Line (mAHD)
-  AMTD Line
-  City Plan Waterway Corridors
-  Flood Inundation Extent
-  Waterway/Waterbody

**DATA INFORMATION**

The flood maps must be read in conjunction with the flood study report and interpreted by a qualified professional engineer. The flood maps are based on the best data available to Brisbane City Council ("Council") at the time the maps were developed. Council, and the copyright owners listed below, give no warranty in relation to the data (including accuracy, reliability, completeness, currency or suitability) presented in these maps and the user uses and relies upon the data in the maps at its own sole risk and liability. Council is not liable for errors or omissions in the flood maps. To the full extent that it is able to do so in law, the Council disclaims all liability (including without limitation, liability in negligence) for any loss, damage or costs (including indirect and consequential loss and damage), caused by or arising from anyone using or relying on the data contained in the flood maps for any purpose whatsoever.

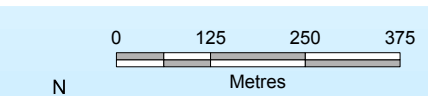
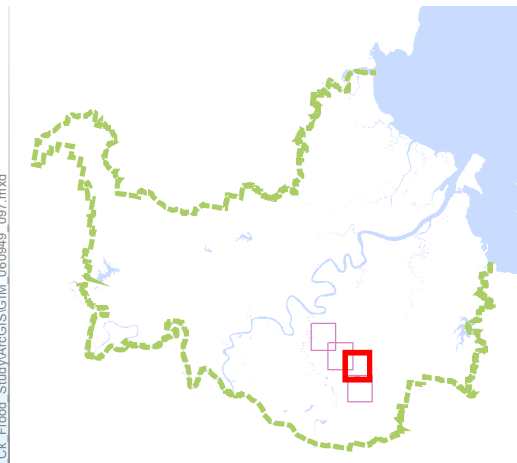
©Brisbane City Council 2014 (Unless stated below)  
 Cadastre © 2006 Department of Natural Resources and Mines 2009 NAVTEQ Street Data © 2008 NAVTEQ;  
 2007 Aerial Imagery ©2007 Furgo Spatial Solutions; 2005 Aerial Imagery ©2005 QASCO; 2005 Brisway © 2009  
 Melway Publishing; 2005 DigitalGlobe Quickbird Satellite Imagery © 2005 DigitalGlobe; 2002 Contours © 2002 AAMHatch

Brisbane City Council  
 City Projects Office  
 GPO Box 1434  
 Brisbane Qld 4001  
 For more information  
 visit [www.brisbane.qld.gov.au](http://www.brisbane.qld.gov.au)  
 or call (07) 3403 8888



*Dedicated to a better Brisbane*

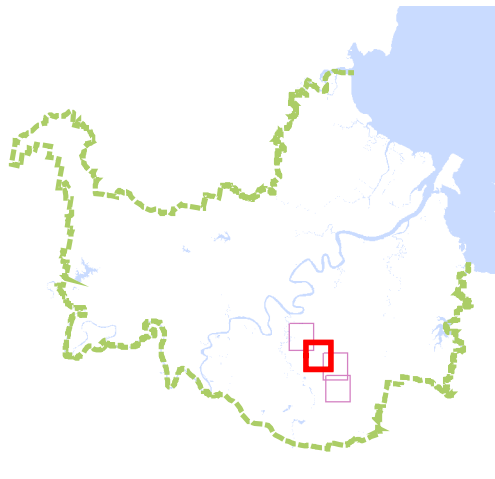
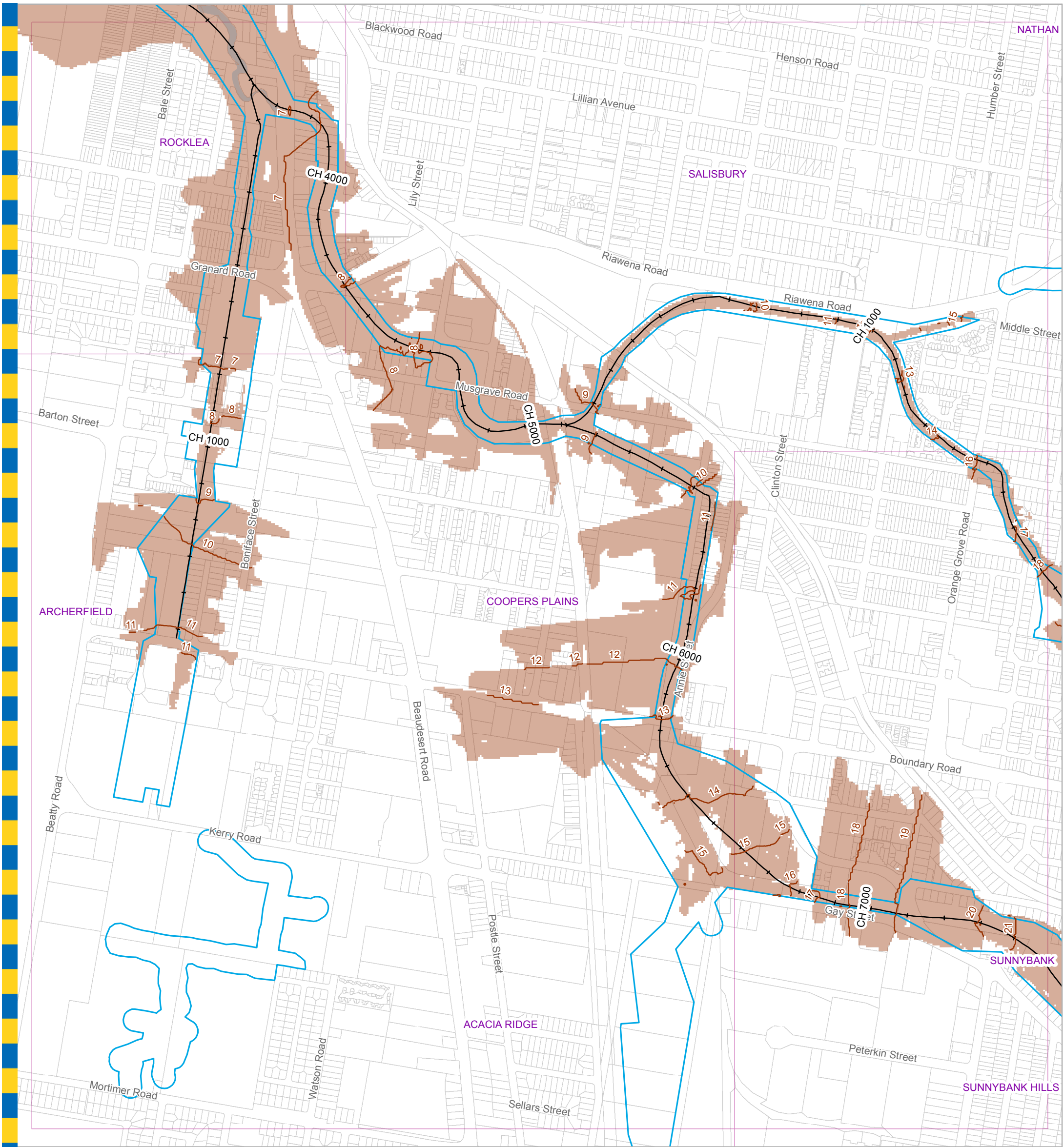
**Stable Swamp Creek  
 5% AEP Water Level Map  
 Ultimate Scenario  
 Figure J.4 b**



Prepared : 097142  
 Checked : JS  
 Revision : 0  
 Publication Date : 03 Jul 2014  
 Project Number : 060949

File: G:\BICD\Proj\060949\_Stable\_Swamp\_Ck\_Flood\_Study\AcGIS\CIM\_060949\_097.mxd

GIM - 060949 - 097



**Legend**

- Water Level Contour Line (mAHD)
- +— AMTD Line
- City Plan Waterway Corridors
- Flood Inundation Extent
- Waterway/Waterbody

**DATA INFORMATION**

The flood maps must be read in conjunction with the flood study report and interpreted by a qualified professional engineer. The flood maps are based on the best data available to Brisbane City Council ("Council") at the time the maps were developed. Council, and the copyright owners listed below, give no warranty in relation to the data (including accuracy, reliability, completeness, currency or suitability) presented in these maps and the user uses and relies upon the data in the maps at its own sole risk and liability. Council is not liable for errors or omissions in the flood maps. To the full extent that it is able to do so in law, the Council disclaims all liability (including without limitation, liability in negligence) for any loss, damage or costs (including indirect and consequential loss and damage), caused by or arising from anyone using or relying on the data contained in the flood maps for any purpose whatsoever.

©Brisbane City Council 2014 (Unless stated below)  
 Cadastre © 2006 Department of Natural Resources and Mines 2009 NAVTEQ Street Data © 2008 NAVTEQ;  
 2007 Aerial Imagery ©2007 Furgo Spatial Solutions; 2005 Aerial Imagery ©2005 QASCO; 2005 Brisway © 2009  
 Melway Publishing; 2005 DigitalGlobe Quickbird Satellite Imagery © 2005 DigitalGlobe; 2002 Contours © 2002 AAMHatch

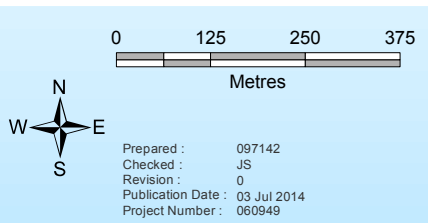
**For Information Only - Not Council Policy**

Brisbane City Council  
 City Projects Office  
 GPO Box 1434  
 Brisbane Qld 4001  
 For more information  
 visit [www.brisbane.qld.gov.au](http://www.brisbane.qld.gov.au)  
 or call (07) 3403 8888



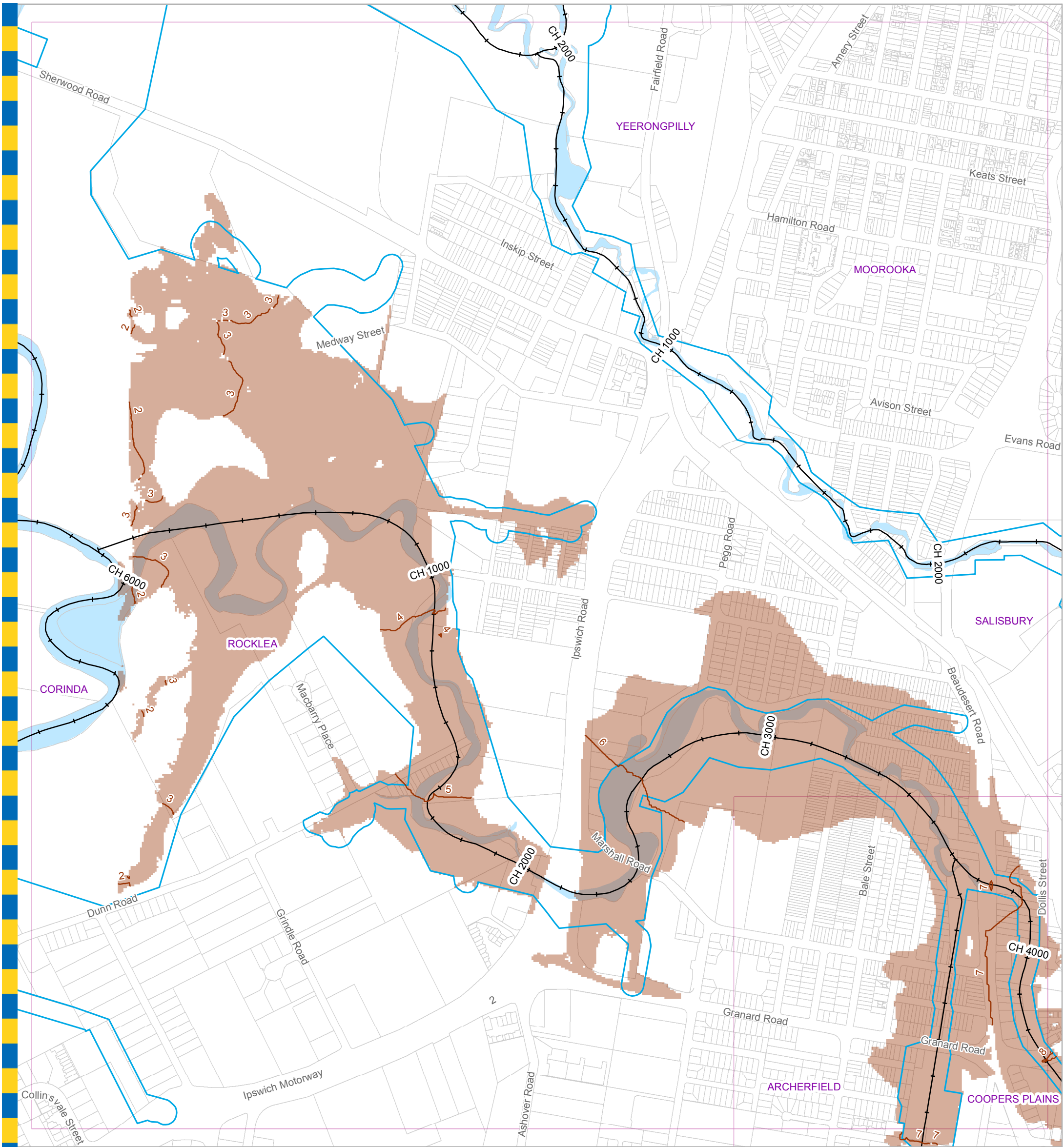
*Dedicated to a better Brisbane*

**Stable Swamp Creek  
 5% AEP Water Level Map  
 Ultimate Scenario  
 Figure J.4 c**



Prepared : 097142  
 Checked : JS  
 Revision : 0  
 Publication Date : 03 Jul 2014  
 Project Number : 060949





**For Information Only - Not Council Policy**

Brisbane City Council  
 City Projects Office  
 GPO Box 1434  
 Brisbane Qld 4001  
 For more information  
 visit [www.brisbane.qld.gov.au](http://www.brisbane.qld.gov.au)  
 or call (07) 3403 8888



*Dedicated to a better Brisbane*

**Stable Swamp Creek  
 5% AEP Water Level Map  
 Ultimate Scenario  
 Figure J.4 d**

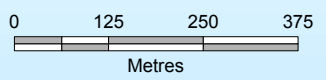
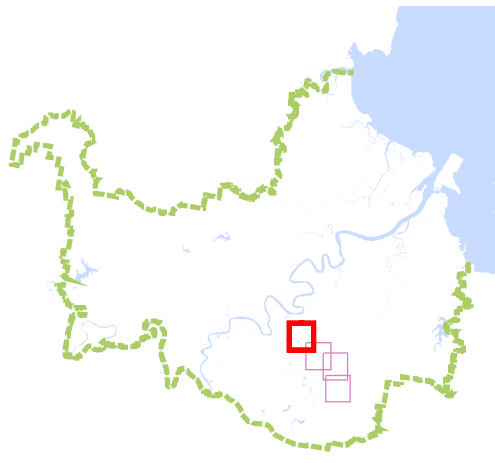
**Legend**

- Water Level Contour Line (mAHD)
- AMTD Line
- City Plan Waterway Corridors
- Flood Inundation Extent
- Waterway/Waterbody

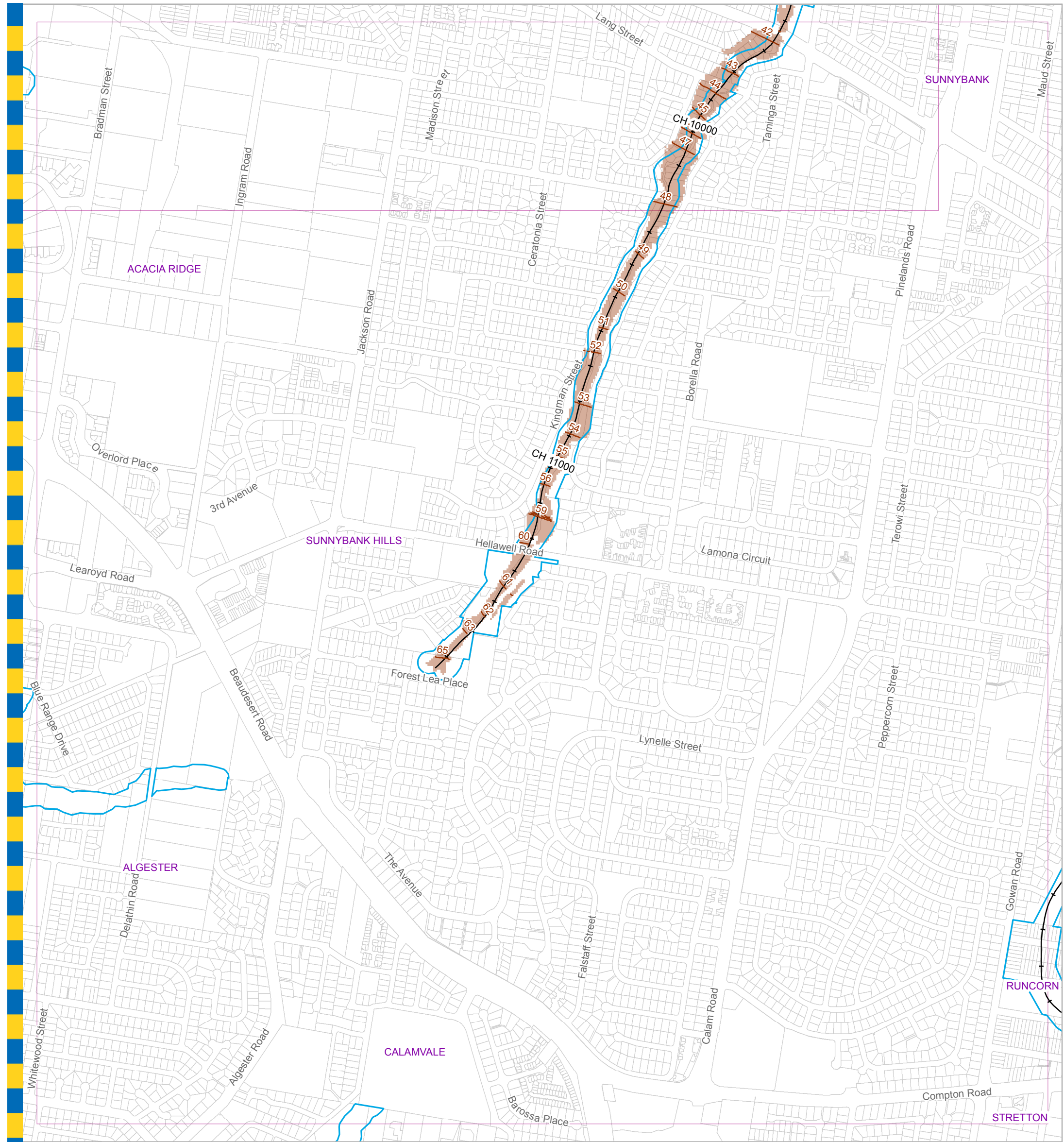
**DATA INFORMATION**

The flood maps must be read in conjunction with the flood study report and interpreted by a qualified professional engineer. The flood maps are based on the best data available to Brisbane City Council ("Council") at the time the maps were developed. Council, and the copyright owners listed below, give no warranty in relation to the data (including accuracy, reliability, completeness, currency or suitability) presented in these maps and the user uses and relies upon the data in the maps at its own sole risk and liability. Council is not liable for errors or omissions in the flood maps. To the full extent that it is able to do so in law, the Council disclaims all liability (including without limitation, liability in negligence) for any loss, damage or costs (including indirect and consequential loss and damage), caused by or arising from anyone using or relying on the data contained in the flood maps for any purpose whatsoever.

©Brisbane City Council 2014 (Unless stated below)  
 Cadastre © 2006 Department of Natural Resources and Mines 2009 NAVTEQ Street Data © 2008 NAVTEQ;  
 2007 Aerial Imagery ©2007 Furgio Spatial Solutions; 2005 Aerial Imagery ©2005 QASCO; 2005 Brisway © 2009  
 Melway Publishing; 2005 DigitalGlobe Quickbird Satellite Imagery © 2005 DigitalGlobe; 2002 Contours © 2002 AAMHatch



Prepared : 097142  
 Checked : JS  
 Revision : 0  
 Publication Date : 03 Jul 2014  
 Project Number : 060949



**For Information Only - Not Council Policy**

**Legend**

- Water Level Contour Line (mAHD)
- AMTD Line
- City Plan Waterway Corridors
- Flood Inundation Extent
- Waterway/Waterbody

**DATA INFORMATION**

The flood maps must be read in conjunction with the flood study report and interpreted by a qualified professional engineer. The flood maps are based on the best data available to Brisbane City Council ("Council") at the time the maps were developed. Council, and the copyright owners listed below, give no warranty in relation to the data (including accuracy, reliability, completeness, currency or suitability) presented in these maps and the user uses and relies upon the data in the maps at its own sole risk and liability. Council is not liable for errors or omissions in the flood maps. To the full extent that it is able to do so in law, the Council disclaims all liability (including without limitation, liability in negligence) for any loss, damage or costs (including indirect and consequential loss and damage), caused by or arising from anyone using or relying on the data contained in the flood maps for any purpose whatsoever.

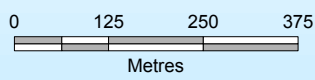
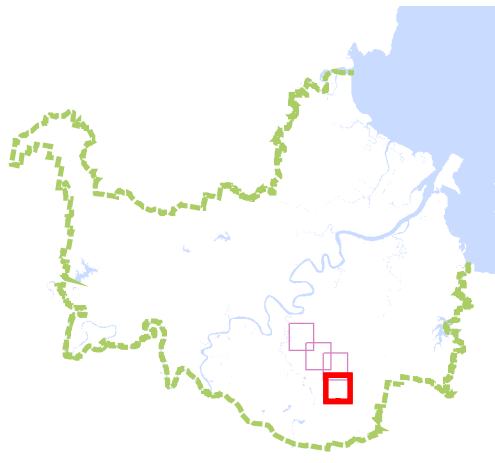
©Brisbane City Council 2014 (Unless stated below)  
 Cadastre © 2006 Department of Natural Resources and Mines 2009 NAVTEQ Street Data © 2008 NAVTEQ;  
 2007 Aerial Imagery ©2007 Furgio Spatial Solutions; 2005 Aerial Imagery ©2005 QASCO; 2005 Brisway © 2009  
 Melway Publishing; 2005 DigitalGlobe Quickbird Satellite Imagery © 2005 DigitalGlobe; 2002 Contours © 2002 AAMHatch

Brisbane City Council  
 City Projects Office  
 GPO Box 1434  
 Brisbane Qld 4001  
 For more information  
 visit [www.brisbane.qld.gov.au](http://www.brisbane.qld.gov.au)  
 or call (07) 3403 8888

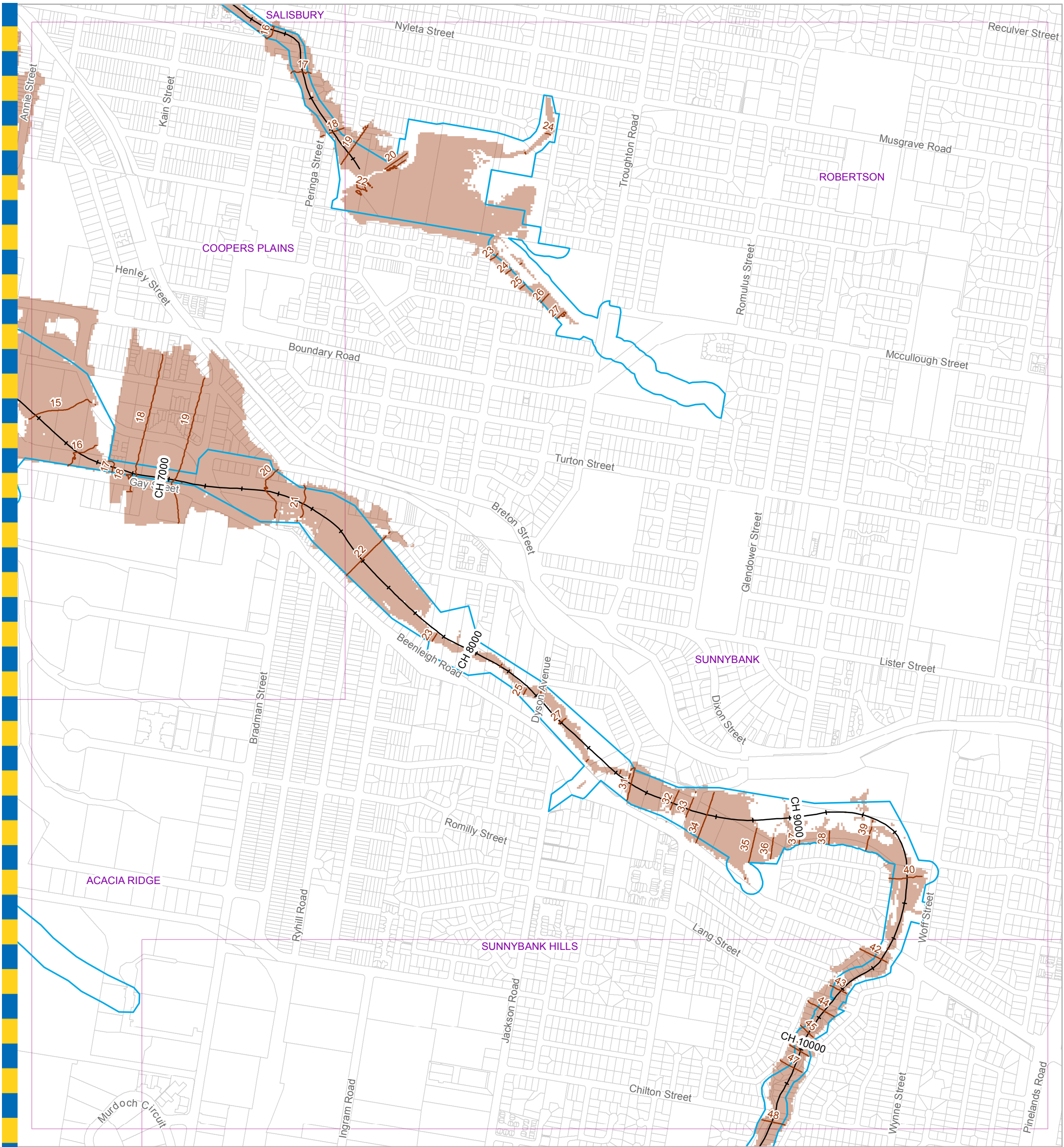


*Dedicated to a better Brisbane*

**Stable Swamp Creek  
 2% AEP Water Level Map  
 Ultimate Scenario  
 Figure J.5a**



Prepared : 097142  
 Checked : JS  
 Revision : 0  
 Publication Date : 03 Jul 2014  
 Project Number : 060949



**For Information Only - Not Council Policy**

**Legend**

- Water Level Contour Line (mAHD)
- AMTD Line
- City Plan Waterway Corridors
- Flood Inundation Extent
- Waterway/Waterbody

**DATA INFORMATION**

The flood maps must be read in conjunction with the flood study report and interpreted by a qualified professional engineer. The flood maps are based on the best data available to Brisbane City Council ("Council") at the time the maps were developed. Council, and the copyright owners listed below, give no warranty in relation to the data (including accuracy, reliability, completeness, currency or suitability) presented in these maps and the user uses and relies upon the data in the maps at its own sole risk and liability. Council is not liable for errors or omissions in the flood maps. To the full extent that it is able to do so in law, the Council disclaims all liability (including without limitation, liability in negligence) for any loss, damage or costs (including indirect and consequential loss and damage), caused by or arising from anyone using or relying on the data contained in the flood maps for any purpose whatsoever.

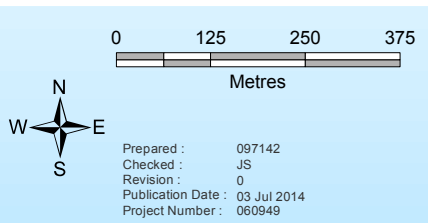
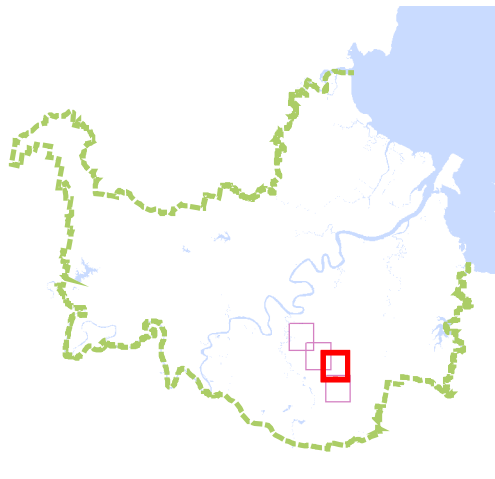
©Brisbane City Council 2014 (Unless stated below)  
 Cadastre © 2006 Department of Natural Resources and Mines 2009 NAVTEQ Street Data © 2008 NAVTEQ;  
 2007 Aerial Imagery ©2007 Furgio Spatial Solutions; 2005 Aerial Imagery ©2005 QASCO; 2005 Brisway © 2009  
 Melway Publishing; 2005 DigitalGlobe Quickbird Satellite Imagery © 2005 DigitalGlobe; 2002 Contours © 2002 AAMHatch

Brisbane City Council  
 City Projects Office  
 GPO Box 1434  
 Brisbane Qld 4001  
 For more information  
 visit [www.brisbane.qld.gov.au](http://www.brisbane.qld.gov.au)  
 or call (07) 3403 8888



*Dedicated to a better Brisbane*

**Stable Swamp Creek  
 2% AEP Water Level Map  
 Ultimate Scenario  
 Figure J.5b**



Prepared : 097142  
 Checked : JS  
 Revision : 0  
 Publication Date : 03 Jul 2014  
 Project Number : 060949



**For Information Only - Not Council Policy**

Brisbane City Council  
 City Projects Office  
 GPO Box 1434  
 Brisbane Qld 4001  
 For more information  
 visit [www.brisbane.qld.gov.au](http://www.brisbane.qld.gov.au)  
 or call (07) 3403 8888



*Dedicated to a better Brisbane*

**Stable Swamp Creek  
 2% AEP Water Level Map**  
 Ultimate Scenario  
 Figure J.5c

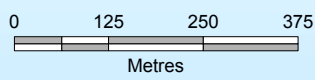
**Legend**

- Water Level Contour Line (mAHD)
- AMTD Line
- City Plan Waterway Corridors
- Flood Inundation Extent
- Waterway/Waterbody

**DATA INFORMATION**

The flood maps must be read in conjunction with the flood study report and interpreted by a qualified professional engineer. The flood maps are based on the best data available to Brisbane City Council ("Council") at the time the maps were developed. Council, and the copyright owners listed below, give no warranty in relation to the data (including accuracy, reliability, completeness, currency or suitability) presented in these maps and the user uses and relies upon the data in the maps at its own sole risk and liability. Council is not liable for errors or omissions in the flood maps. To the full extent that it is able to do so in law, the Council disclaims all liability (including without limitation, liability in negligence) for any loss, damage or costs (including indirect and consequential loss and damage), caused by or arising from anyone using or relying on the data contained in the flood maps for any purpose whatsoever.

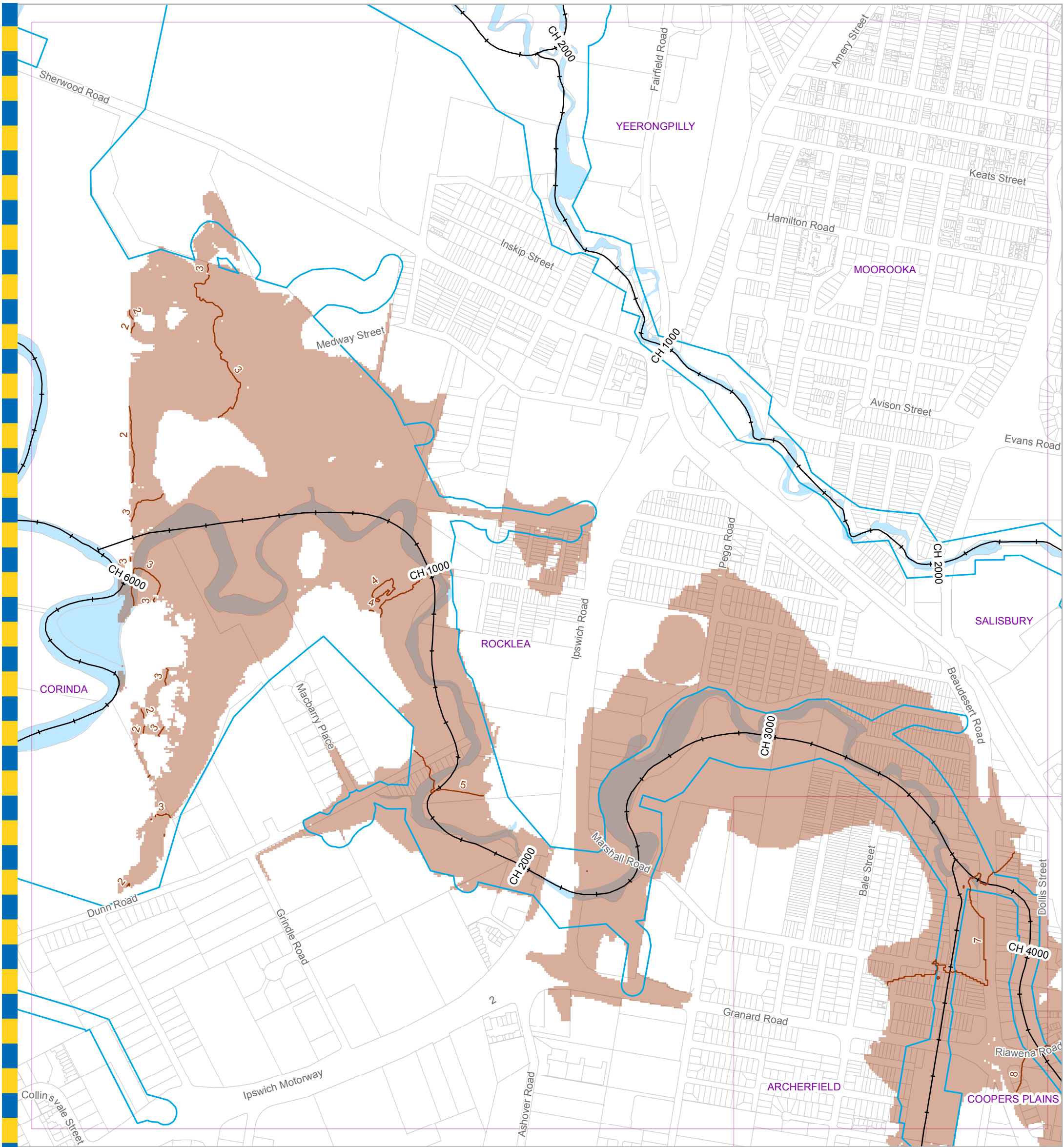
©Brisbane City Council 2014 (Unless stated below)  
 Cadastre © 2006 Department of Natural Resources and Mines 2009 NAVTEQ Street Data © 2008 NAVTEQ;  
 2007 Aerial Imagery ©2007 Furgo Spatial Solutions; 2005 Aerial Imagery ©2005 QASCO; 2005 Brisway © 2009  
 Melway Publishing; 2005 DigitalGlobe Quickbird Satellite Imagery © 2005 DigitalGlobe; 2002 Contours © 2002 AAMHatch



Prepared : 097142  
 Checked : JS  
 Revision : 0  
 Publication Date : 03 Jul 2014  
 Project Number : 060949

File: G:\BICD\Proj\060949\_Stable\_Swamp\_Ck\_Flood\_Study\AcGIS\CIM\_060949\_088.mxd

GIM - 060949 - 098



**For Information Only - Not Council Policy**

**Legend**

- Water Level Contour Line (mAHD)
- AMTD Line
- City Plan Waterway Corridors
- Flood Inundation Extent
- Waterway/Waterbody

**DATA INFORMATION**

The flood maps must be read in conjunction with the flood study report and interpreted by a qualified professional engineer. The flood maps are based on the best data available to Brisbane City Council ("Council") at the time the maps were developed. Council, and the copyright owners listed below, give no warranty in relation to the data (including accuracy, reliability, completeness, currency or suitability) presented in these maps and the user uses and relies upon the data in the maps at its own sole risk and liability. Council is not liable for errors or omissions in the flood maps. To the full extent that it is able to do so in law, the Council disclaims all liability (including without limitation, liability in negligence) for any loss, damage or costs (including indirect and consequential loss and damage), caused by or arising from anyone using or relying on the data contained in the flood maps for any purpose whatsoever.

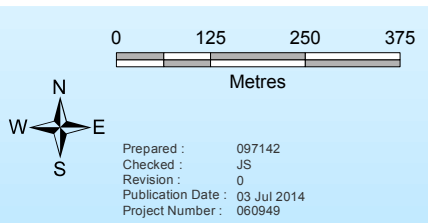
©Brisbane City Council 2014 (Unless stated below)  
 Cadastre © 2006 Department of Natural Resources and Mines 2009 NAVTEQ Street Data © 2008 NAVTEQ;  
 2007 Aerial Imagery ©2007 Furgio Spatial Solutions; 2005 Aerial Imagery ©2005 QASCO; 2005 Brisway © 2009  
 Melway Publishing; 2005 DigitalGlobe Quickbird Satellite Imagery © 2005 DigitalGlobe; 2002 Contours © 2002 AAMHatch

Brisbane City Council  
 City Projects Office  
 GPO Box 1434  
 Brisbane Qld 4001  
 For more information  
 visit [www.brisbane.qld.gov.au](http://www.brisbane.qld.gov.au)  
 or call (07) 3403 8888



*Dedicated to a better Brisbane*

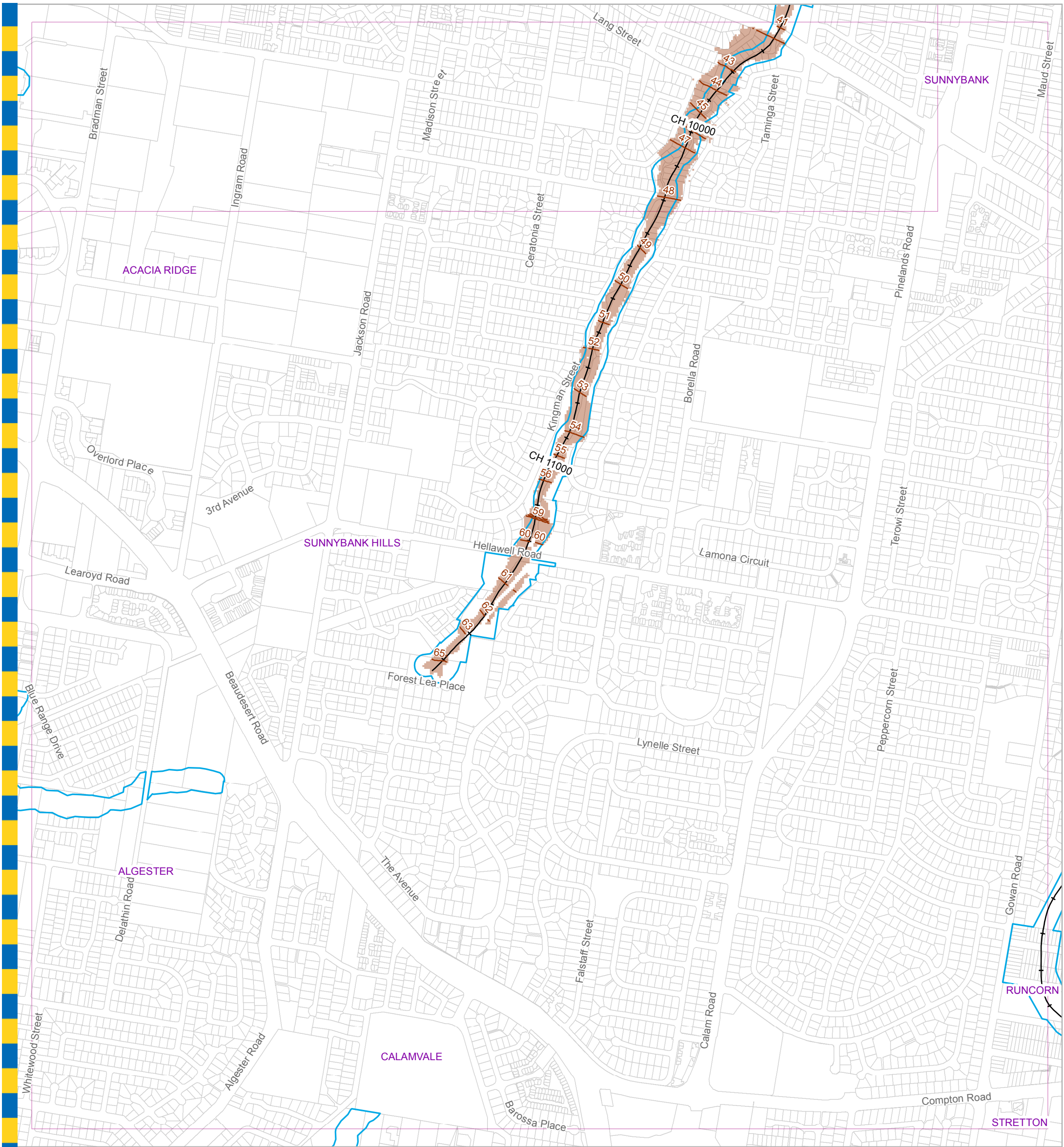
**Stable Swamp Creek  
 2% AEP Water Level Map  
 Ultimate Scenario  
 Figure J.5 d**



Prepared : 097142  
 Checked : JS  
 Revision : 0  
 Publication Date : 03 Jul 2014  
 Project Number : 060949

File: G:\BICD\Proj\060949\_Stable\_Swamp\_Ck\_Flood\_Study\AcGIS\GIM\_060949\_088.mxd

GIM - 060949 - 088



**For Information Only - Not Council Policy**

**Legend**

- Water Level Contour Line (mAHD)
- AMTD Line
- City Plan Waterway Corridors
- Flood Inundation Extent
- Waterway/Waterbody

**DATA INFORMATION**

The flood maps must be read in conjunction with the flood study report and interpreted by a qualified professional engineer. The flood maps are based on the best data available to Brisbane City Council ("Council") at the time the maps were developed. Council, and the copyright owners listed below, give no warranty in relation to the data (including accuracy, reliability, completeness, currency or suitability) presented in these maps and the user uses and relies upon the data in the maps at its own sole risk and liability. Council is not liable for errors or omissions in the flood maps. To the full extent that it is able to do so in law, the Council disclaims all liability (including without limitation, liability in negligence) for any loss, damage or costs (including indirect and consequential loss and damage), caused by or arising from anyone using or relying on the data contained in the flood maps for any purpose whatsoever.

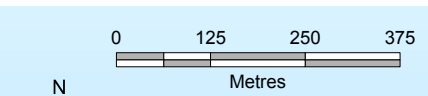
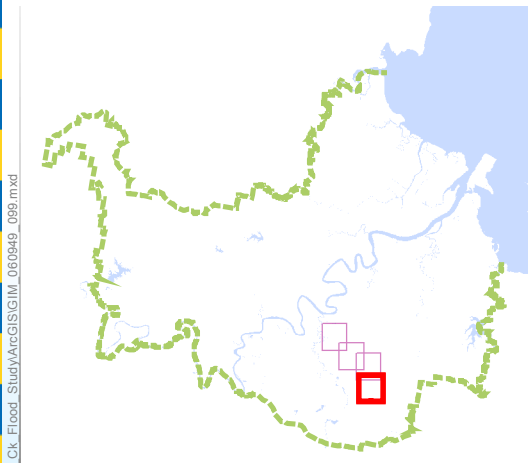
©Brisbane City Council 2014 (Unless stated below)  
 Cadastre © 2006 Department of Natural Resources and Mines 2009 NAVTEQ Street Data © 2008 NAVTEQ;  
 2007 Aerial Imagery ©2007 Furgio Spatial Solutions; 2005 Aerial Imagery ©2005 QASCO; 2005 Brisway © 2009  
 Melway Publishing; 2005 DigitalGlobe Quickbird Satellite Imagery © 2005 DigitalGlobe; 2002 Contours © 2002 AAMHatch

Brisbane City Council  
 City Projects Office  
 GPO Box 1434  
 Brisbane Qld 4001  
 For more information  
 visit [www.brisbane.qld.gov.au](http://www.brisbane.qld.gov.au)  
 or call (07) 3403 8888



*Dedicated to a better Brisbane*

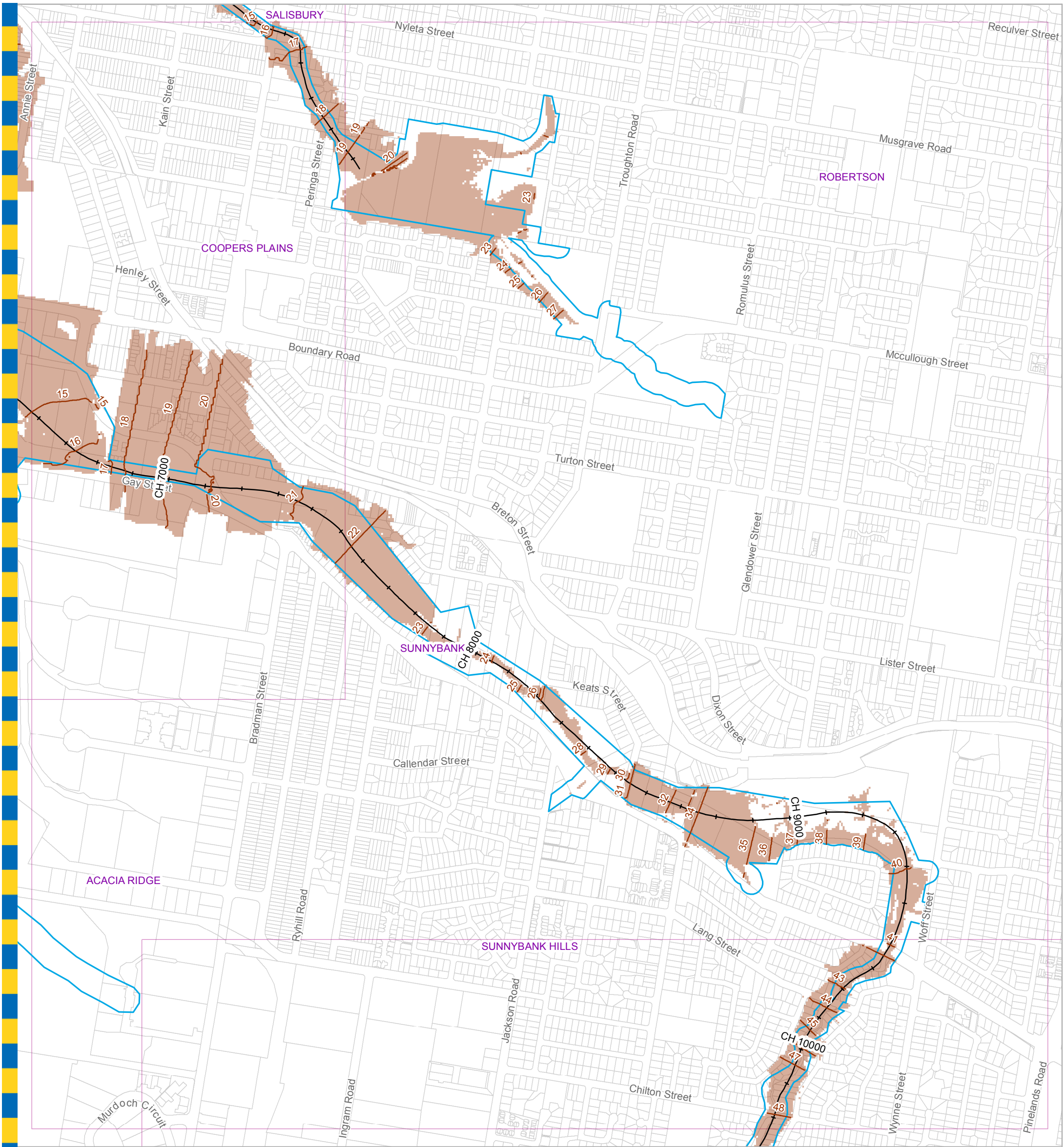
**Stable Swamp Creek  
 1% AEP Water Level Map  
 Ultimate Scenario  
 Figure J.6 a**



Prepared : 097142  
 Checked : JS  
 Revision : 0  
 Publication Date : 03 Jul 2014  
 Project Number : 060949

File: G:\BICD\Proj\060949\_Stable\_Swamp\_Ck\_Flood\_Study\AcGIS\CIM\_060949\_099.mxd

GIM - 060949 - 099



**For Information Only - Not Council Policy**

**Legend**

- Water Level Contour Line (mAH)
- AMTD Line
- City Plan Waterway Corridors
- Flood Inundation Extent
- Waterway/Waterbody

**DATA INFORMATION**

The flood maps must be read in conjunction with the flood study report and interpreted by a qualified professional engineer. The flood maps are based on the best data available to Brisbane City Council ("Council") at the time the maps were developed. Council, and the copyright owners listed below, give no warranty in relation to the data (including accuracy, reliability, completeness, currency or suitability) presented in these maps and the user uses and relies upon the data in the maps at its own sole risk and liability. Council is not liable for errors or omissions in the flood maps. To the full extent that it is able to do so in law, the Council disclaims all liability (including without limitation, liability in negligence) for any loss, damage or costs (including indirect and consequential loss and damage), caused by or arising from anyone using or relying on the data contained in the flood maps for any purpose whatsoever.

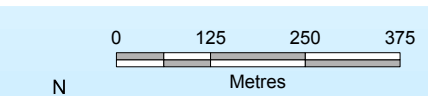
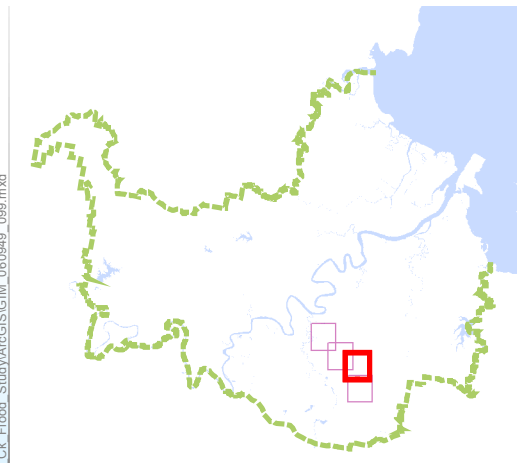
©Brisbane City Council 2014 (Unless stated below)  
 Cadastre © 2006 Department of Natural Resources and Mines 2009 NAVTEQ Street Data © 2008 NAVTEQ;  
 2007 Aerial Imagery ©2007 Furgo Spatial Solutions; 2005 Aerial Imagery ©2005 QASCO; 2005 Brisway © 2009  
 Melway Publishing; 2005 DigitalGlobe Quickbird Satellite Imagery © 2005 DigitalGlobe; 2002 Contours © 2002 AAMHatch

Brisbane City Council  
 City Projects Office  
 GPO Box 1434  
 Brisbane Qld 4001  
 For more information  
 visit [www.brisbane.qld.gov.au](http://www.brisbane.qld.gov.au)  
 or call (07) 3403 8888

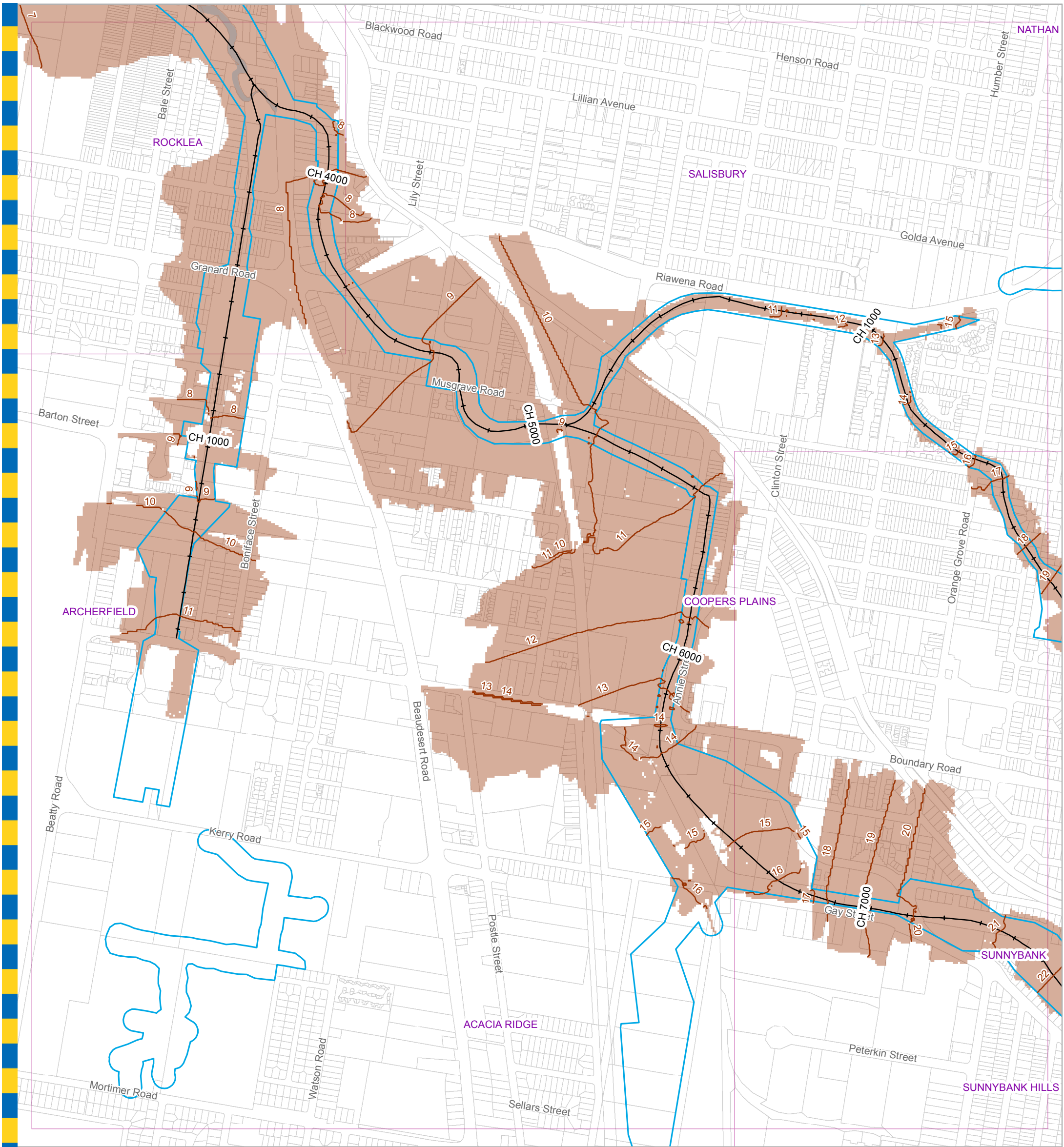


*Dedicated to a better Brisbane*

**Stable Swamp Creek  
 1% AEP Water Level Map  
 Ultimate Scenario  
 Figure J.6 b**



Prepared : 097142  
 Checked : JS  
 Revision : 0  
 Publication Date : 03 Jul 2014  
 Project Number : 060949



**Legend**

- Water Level Contour Line (mAHD)
- AMTD Line
- City Plan Waterway Corridors
- Flood Inundation Extent
- Waterway/Waterbody

**DATA INFORMATION**

The flood maps must be read in conjunction with the flood study report and interpreted by a qualified professional engineer. The flood maps are based on the best data available to Brisbane City Council ("Council") at the time the maps were developed. Council, and the copyright owners listed below, give no warranty in relation to the data (including accuracy, reliability, completeness, currency or suitability) presented in these maps and the user uses and relies upon the data in the maps at its own sole risk and liability. Council is not liable for errors or omissions in the flood maps. To the full extent that it is able to do so in law, the Council disclaims all liability (including without limitation, liability in negligence) for any loss, damage or costs (including indirect and consequential loss and damage), caused by or arising from anyone using or relying on the data contained in the flood maps for any purpose whatsoever.

©Brisbane City Council 2014 (Unless stated below)  
 Cadastre © 2006 Department of Natural Resources and Mines 2009 NAVTEQ Street Data © 2008 NAVTEQ;  
 2007 Aerial Imagery ©2007 Furgo Spatial Solutions; 2005 Aerial Imagery ©2005 QASCO; 2005 Brisbane © 2009  
 Melway Publishing; 2005 DigitalGlobe Quickbird Satellite Imagery © 2005 DigitalGlobe; 2002 Contours © 2002 AAMHatch

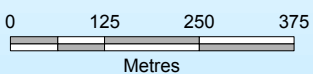
**For Information Only - Not Council Policy**

Brisbane City Council  
 City Projects Office  
 GPO Box 1434  
 Brisbane Qld 4001  
 For more information  
 visit [www.brisbane.qld.gov.au](http://www.brisbane.qld.gov.au)  
 or call (07) 3403 8888



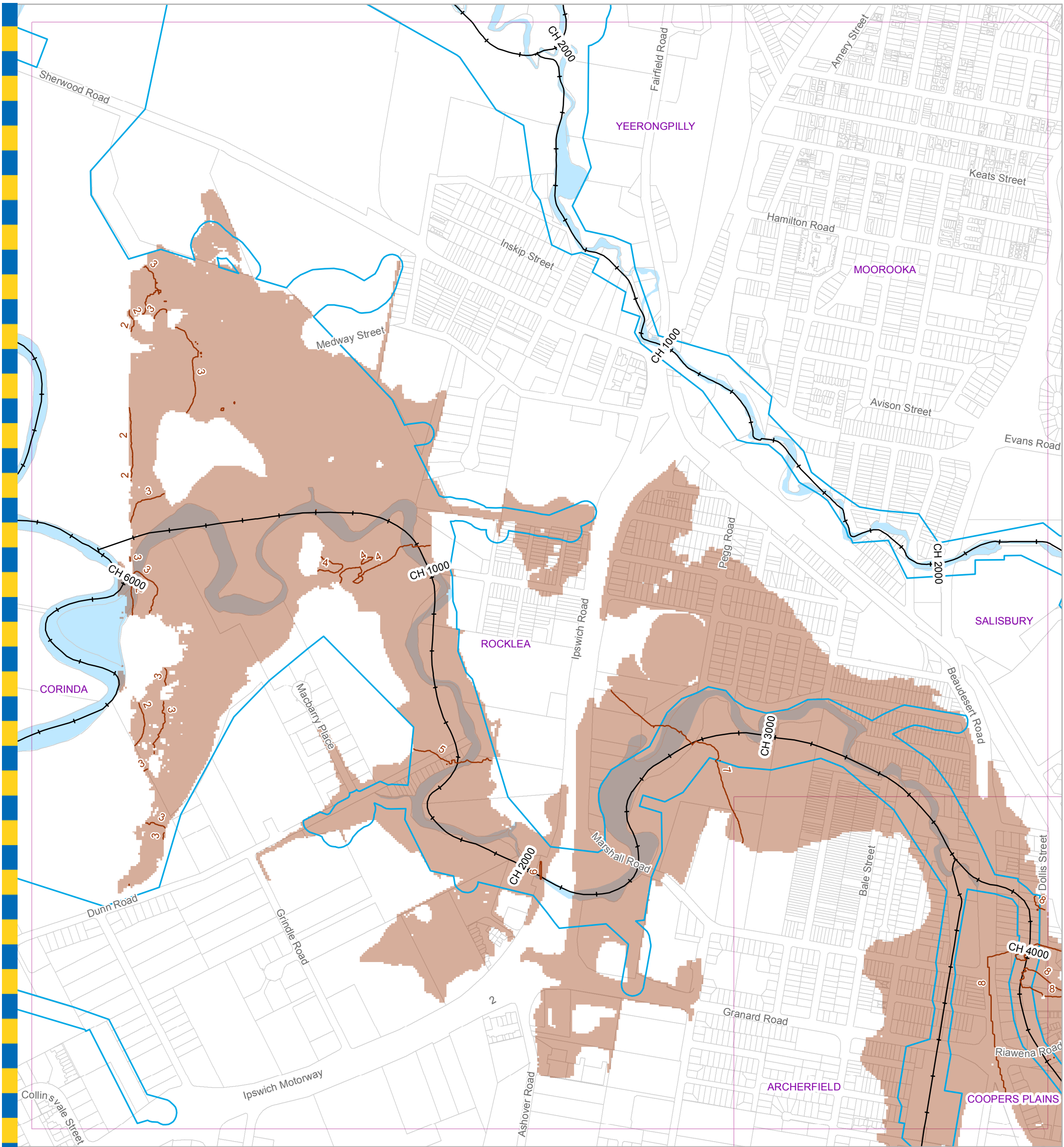
*Dedicated to a better Brisbane*

**Stable Swamp Creek  
 1% AEP Water Level Map  
 Ultimate Scenario  
 Figure J.6 c**



Prepared : 097142  
 Checked : JS  
 Revision : 0  
 Publication Date : 03 Jul 2014  
 Project Number : 060949





**For Information Only - Not Council Policy**

**Legend**

- Water Level Contour Line (mAHD)
- AMTD Line
- City Plan Waterway Corridors
- Flood Inundation Extent
- Waterway/Waterbody

**DATA INFORMATION**

The flood maps must be read in conjunction with the flood study report and interpreted by a qualified professional engineer. The flood maps are based on the best data available to Brisbane City Council ("Council") at the time the maps were developed. Council, and the copyright owners listed below, give no warranty in relation to the data (including accuracy, reliability, completeness, currency or suitability) presented in these maps and the user uses and relies upon the data in the maps at its own sole risk and liability. Council is not liable for errors or omissions in the flood maps. To the full extent that it is able to do so in law, the Council disclaims all liability (including without limitation, liability in negligence) for any loss, damage or costs (including indirect and consequential loss and damage), caused by or arising from anyone using or relying on the data contained in the flood maps for any purpose whatsoever.

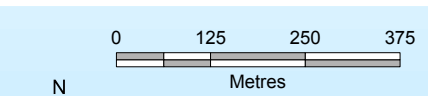
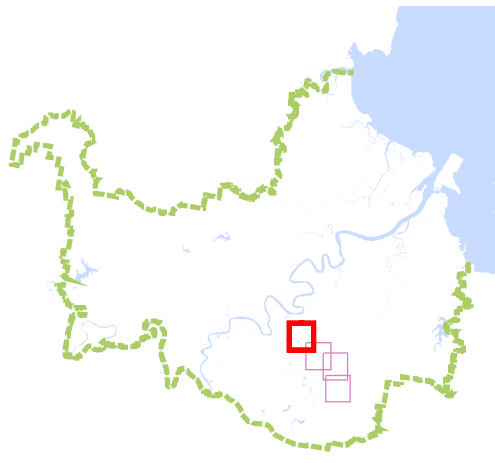
©Brisbane City Council 2014 (Unless stated below)  
 Cadastre © 2006 Department of Natural Resources and Mines 2009 NAVTEQ Street Data © 2008 NAVTEQ;  
 2007 Aerial Imagery ©2007 Furgio Spatial Solutions; 2005 Aerial Imagery ©2005 QASCO; 2005 Brisway © 2009  
 Melway Publishing; 2005 DigitalGlobe Quickbird Satellite Imagery © 2005 DigitalGlobe; 2002 Contours © 2002 AAMHatch

Brisbane City Council  
 City Projects Office  
 GPO Box 1434  
 Brisbane Qld 4001  
 For more information  
 visit [www.brisbane.qld.gov.au](http://www.brisbane.qld.gov.au)  
 or call (07) 3403 8888



*Dedicated to a better Brisbane*

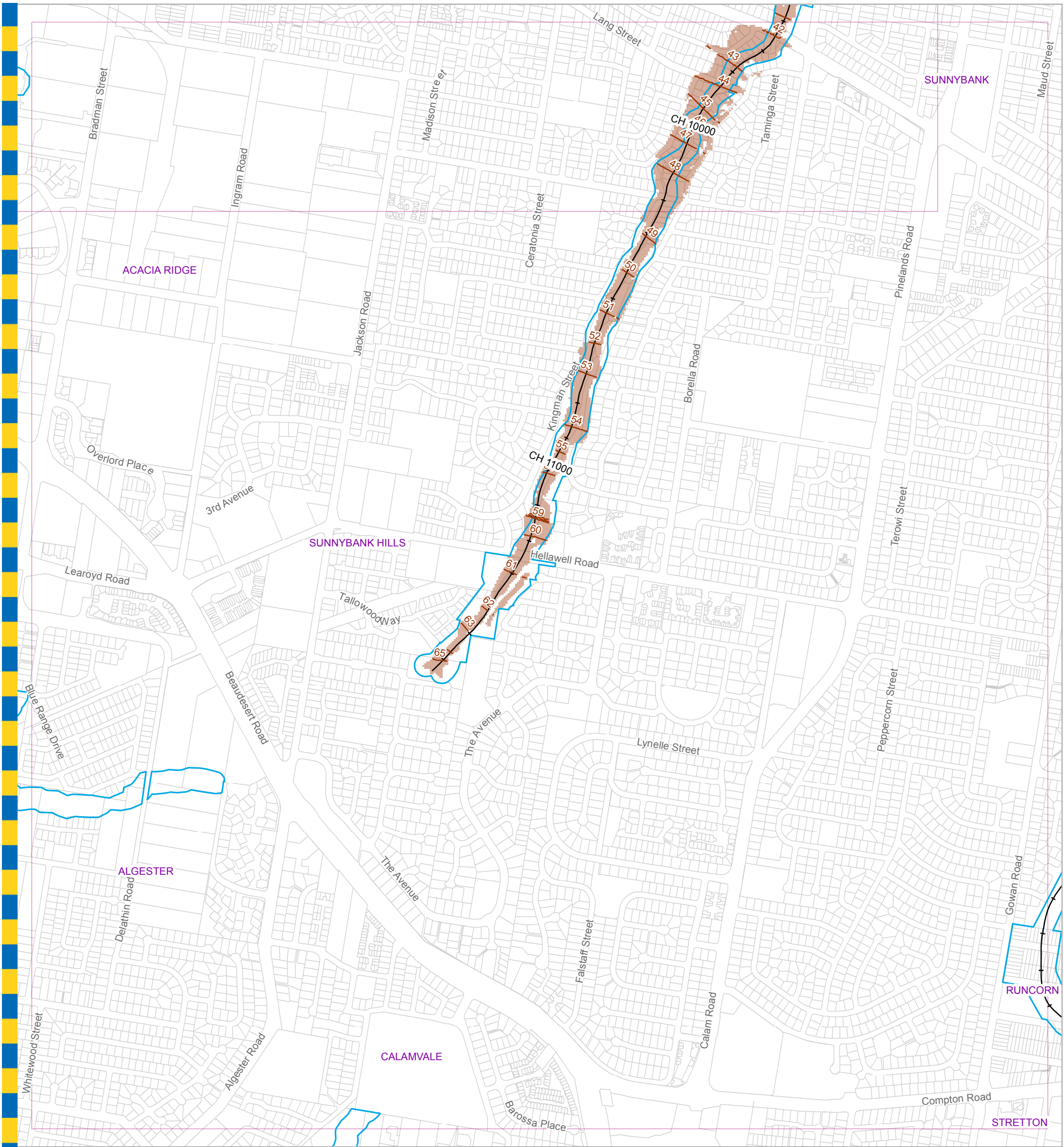
**Stable Swamp Creek  
 1% AEP Water Level Map  
 Ultimate Scenario  
 Figure J.6 d**



Prepared : 097142  
 Checked : JS  
 Revision : 0  
 Publication Date : 03 Jul 2014  
 Project Number : 060949

File: G:\BICD\Proj\060949\_Stable\_Swamp\_Ck\_Flood\_Study\AcGIS\GIM\_060949\_099.mxd

GIM - 060949 - 099



**For Information Only - Not Council Policy**

Brisbane City Council  
 City Projects Office  
 GPO Box 1434  
 Brisbane Qld 4001  
 For more information  
 visit [www.brisbane.qld.gov.au](http://www.brisbane.qld.gov.au)  
 or call (07) 3403 8888



*Dedicated to a better Brisbane*

**Stable Swamp Creek  
 0.5% AEP Water Level Map  
 Ultimate Scenario  
 Figure J.7 a**

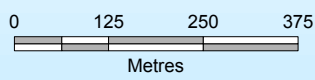
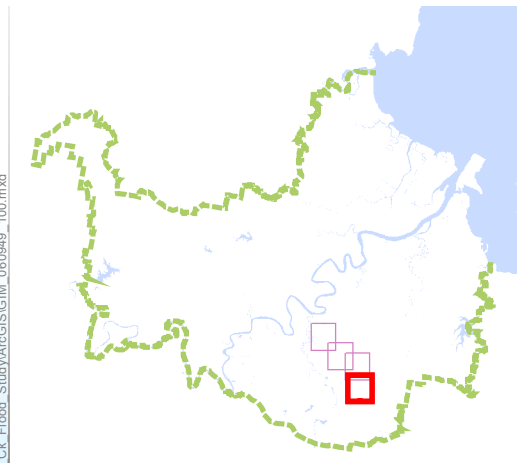
**Legend**

- Water Level Contour Line (mAHD)
- AMTD Line
- City Plan Waterway Corridors
- Flood Inundation Extent
- Waterway/Waterbody

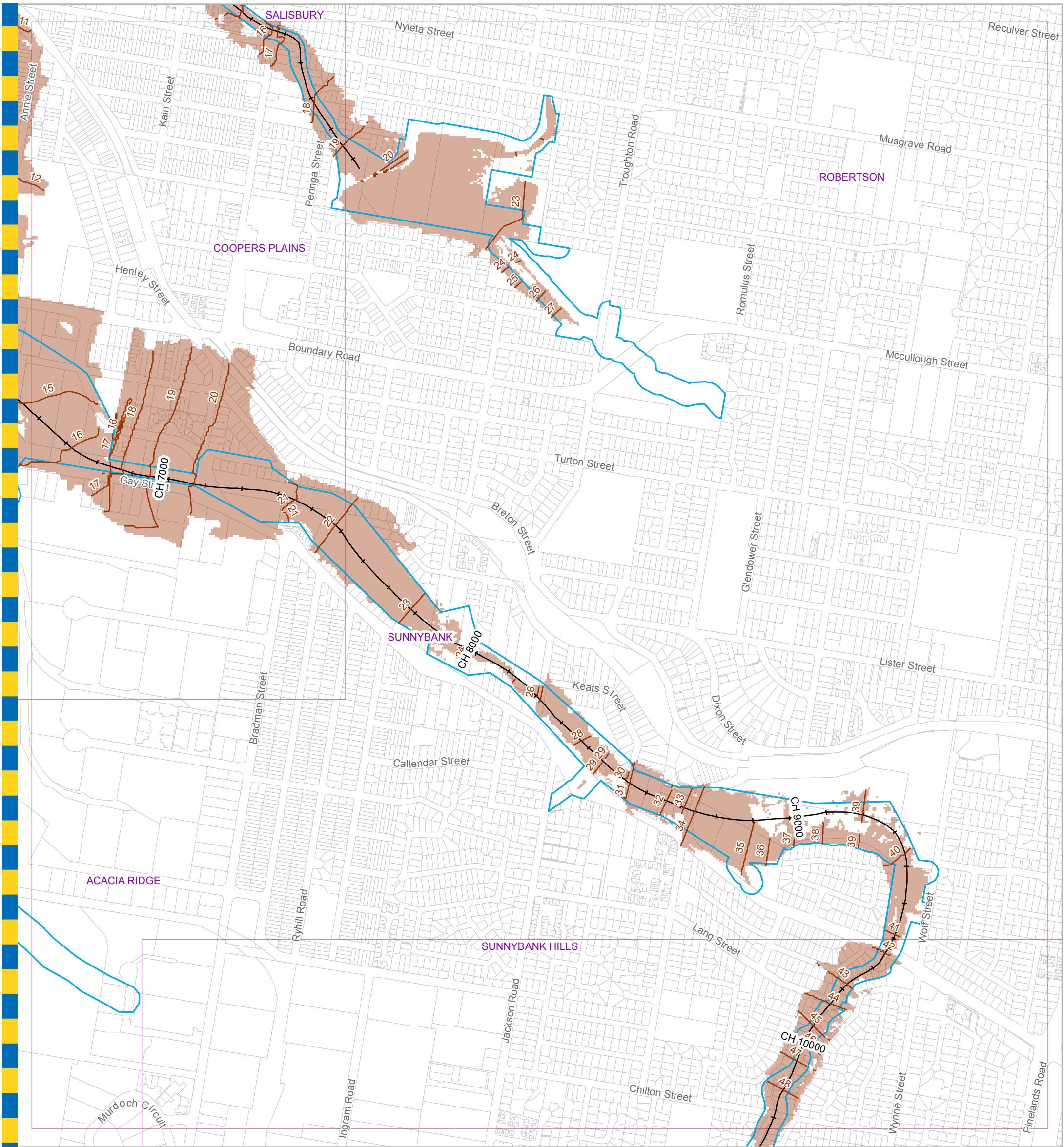
**DATA INFORMATION**

The flood maps must be read in conjunction with the flood study report and interpreted by a qualified professional engineer. The flood maps are based on the best data available to Brisbane City Council ("Council") at the time the maps were developed. Council, and the copyright owners listed below, give no warranty in relation to the data (including accuracy, reliability, completeness, currency or suitability) presented in these maps and the user uses and relies upon the data in the maps at its own sole risk and liability. Council is not liable for errors or omissions in the flood maps. To the full extent that it is able to do so in law, the Council disclaims all liability (including without limitation, liability in negligence) for any loss, damage or costs (including indirect and consequential loss and damage), caused by or arising from anyone using or relying on the data contained in the flood maps for any purpose whatsoever.

©Brisbane City Council 2014 (Unless stated below)  
 Cadastre © 2006 Department of Natural Resources and Mines 2009 NAVTEQ Street Data © 2008 NAVTEQ;  
 2007 Aerial Imagery ©2007 Furgo Spatial Solutions; 2005 Aerial Imagery ©2005 QASCO; 2005 Brisway © 2009  
 Melway Publishing; 2005 DigitalGlobe Quickbird Satellite Imagery © 2005 DigitalGlobe; 2002 Contours © 2002 AAMHatch



Prepared : 097142  
 Checked : JS  
 Revision : 0  
 Publication Date : 03 Jul 2014  
 Project Number : 060949



**For Information Only - Not Council Policy**

**Legend**

- Water Level Contour Line (mAHD)
- AMTD Line
- City Plan Waterway Corridors
- Flood Inundation Extent
- Waterway/Waterbody

**DATA INFORMATION**

The flood maps must be read in conjunction with the flood study report and interpreted by a qualified professional engineer. The flood maps are based on the best data available to Brisbane City Council ("Council") at the time the maps were developed. Council, and the copyright owners listed below, give no warranty in relation to the data (including accuracy, reliability, completeness, currency or suitability) presented in these maps and the user uses and relies upon the data in the maps at its own sole risk and liability. Council is not liable for errors or omissions in the flood maps. To the full extent that it is able to do so in law, the Council disclaims all liability (including without limitation, liability in negligence) for any loss, damage or costs (including indirect and consequential loss and damage), caused by or arising from anyone using or relying on the data contained in the flood maps for any purpose whatsoever.

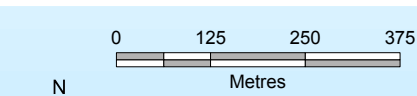
©Brisbane City Council 2014 (Unless stated below)  
 Cadastre © 2006 Department of Natural Resources and Mines 2009 NAVTEQ Street Data © 2008 NAVTEQ;  
 2007 Aerial Imagery ©2007 Furgo Spatial Solutions; 2005 Aerial Imagery ©2005 QASCO; 2005 Brisway © 2009  
 Melway Publishing; 2005 DigitalGlobe Quickbird Satellite Imagery © 2005 DigitalGlobe; 2002 Contours © 2002 AAMHatch

Brisbane City Council  
 City Projects Office  
 GPO Box 1434  
 Brisbane Qld 4001  
 For more information  
 visit [www.brisbane.qld.gov.au](http://www.brisbane.qld.gov.au)  
 or call (07) 3403 8888

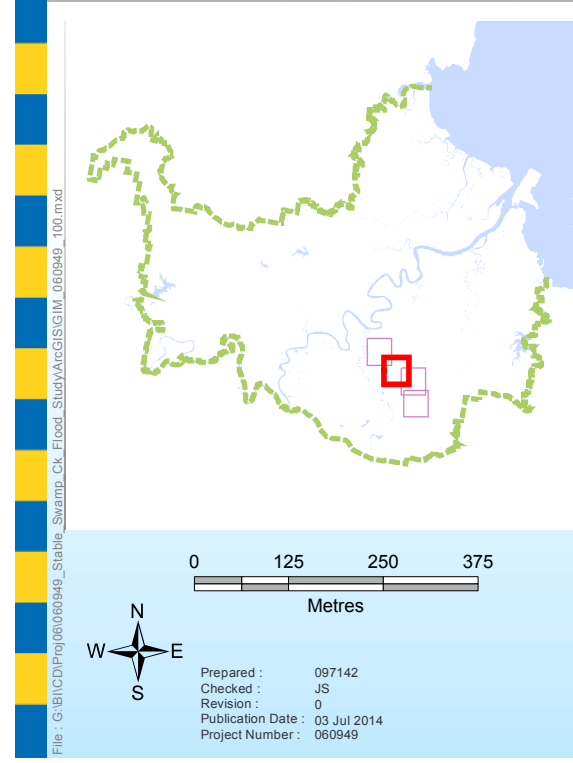
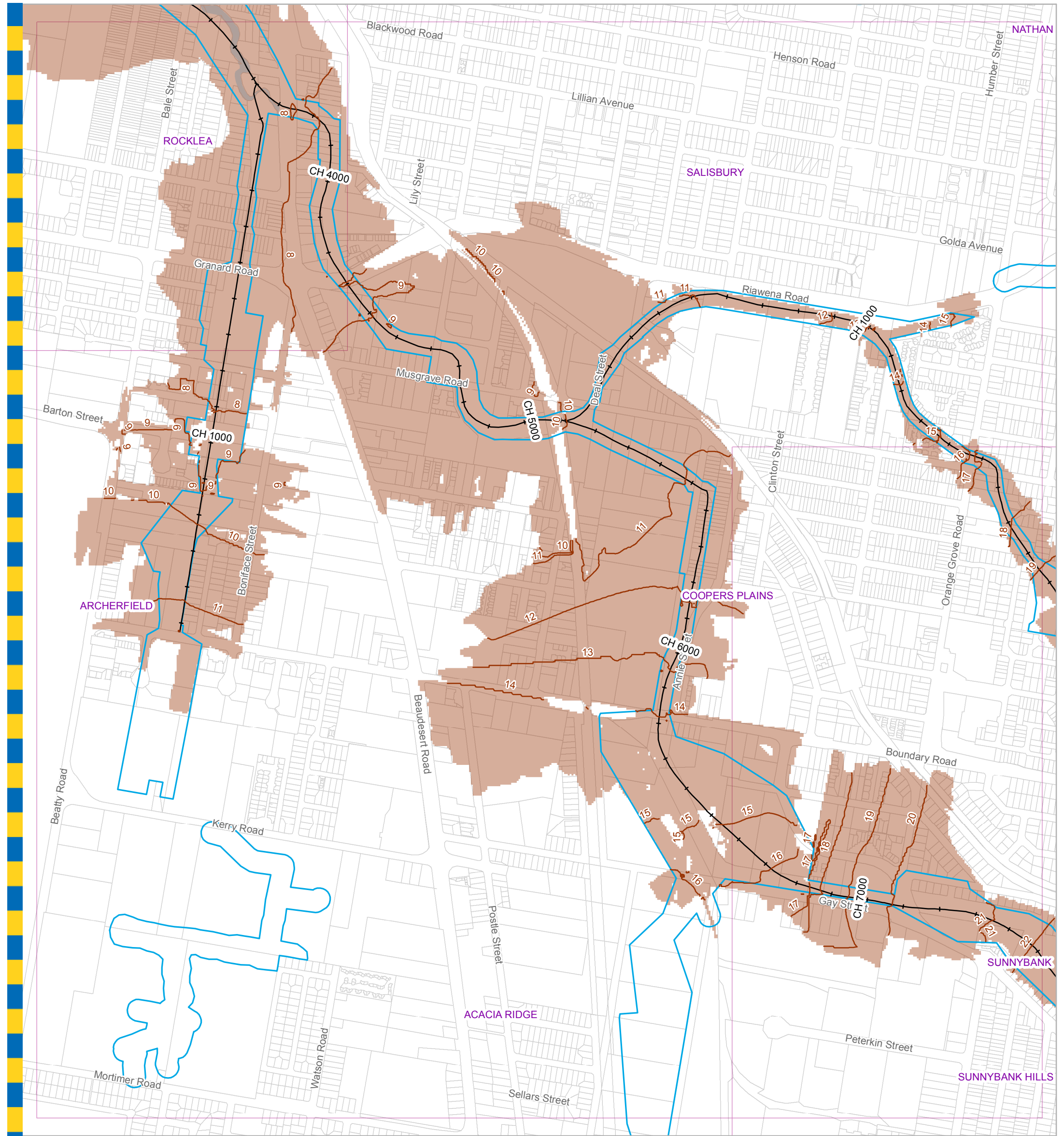


*Dedicated to a better Brisbane*

**Stable Swamp Creek  
 0.5% AEP Water Level Map  
 Ultimate Scenario  
 Figure J.7 b**



Prepared : 097142  
 Checked : JS  
 Revision : 0  
 Publication Date : 03 Jul 2014  
 Project Number : 060949



**Legend**

- Water Level Contour Line (mAHD)
- +— AMTD Line
- City Plan Waterway Corridors
- Flood Inundation Extent
- Waterway/Waterbody

**DATA INFORMATION**

The flood maps must be read in conjunction with the flood study report and interpreted by a qualified professional engineer. The flood maps are based on the best data available to Brisbane City Council ("Council") at the time the maps were developed. Council, and the copyright owners listed below, give no warranty in relation to the data (including accuracy, reliability, completeness, currency or suitability) presented in these maps and the user uses and relies upon the data in the maps at its own sole risk and liability. Council is not liable for errors or omissions in the flood maps. To the full extent that it is able to do so in law, the Council disclaims all liability (including without limitation, liability in negligence) for any loss, damage or costs (including indirect and consequential loss and damage), caused by or arising from anyone using or relying on the data contained in the flood maps for any purpose whatsoever.

©Brisbane City Council 2014 (Unless stated below)  
 Cadastre © 2006 Department of Natural Resources and Mines 2009 NAVTEQ Street Data © 2008 NAVTEQ;  
 2007 Aerial Imagery ©2007 Furgo Spatial Solutions; 2005 Aerial Imagery ©2005 QASCO; 2005 Brisway © 2009  
 Melway Publishing; 2005 DigitalGlobe Quickbird Satellite Imagery © 2005 DigitalGlobe; 2002 Contours © 2002 AAMHatch

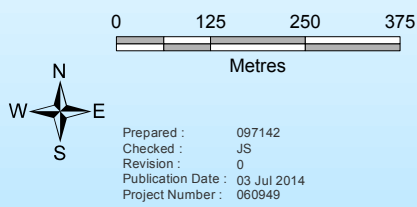
**For Information Only - Not Council Policy**

Brisbane City Council  
 City Projects Office  
 GPO Box 1434  
 Brisbane Qld 4001  
 For more information  
 visit [www.brisbane.qld.gov.au](http://www.brisbane.qld.gov.au)  
 or call (07) 3403 8888

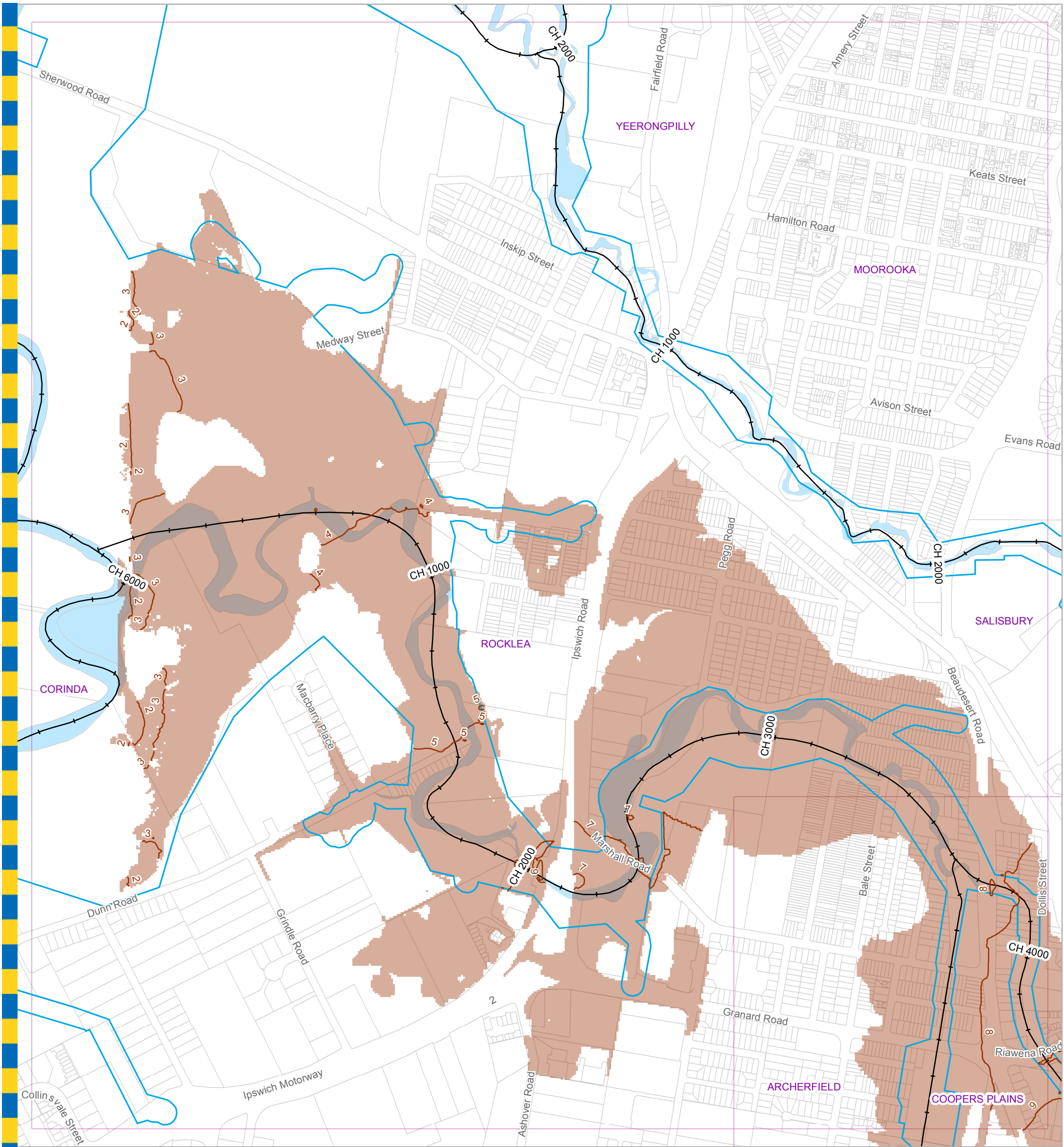


*Dedicated to a better Brisbane*

**Stable Swamp Creek  
 0.5% AEP Water Level Map  
 Ultimate Scenario  
 Figure J.7 c**



Prepared : 097142  
 Checked : JS  
 Revision : 0  
 Publication Date : 03 Jul 2014  
 Project Number : 060949



**For Information Only - Not Council Policy**

**Legend**

- Water Level Contour Line (mAHD)
- AMTD Line
- City Plan Waterway Corridors
- Flood Inundation Extent
- Waterway/Waterbody

**DATA INFORMATION**

The flood maps must be read in conjunction with the flood study report and interpreted by a qualified professional engineer. The flood maps are based on the best data available to Brisbane City Council ("Council") at the time the maps were developed. Council, and the copyright owners listed below, give no warranty in relation to the data (including accuracy, reliability, completeness, currency or suitability) presented in these maps and the user uses and relies upon the data in the maps at its own sole risk and liability. Council is not liable for errors or omissions in the flood maps. To the full extent that it is able to do so in law, the Council disclaims all liability (including without limitation, liability in negligence) for any loss, damage or costs (including indirect and consequential loss and damage), caused by or arising from anyone using or relying on the data contained in the flood maps for any purpose whatsoever.

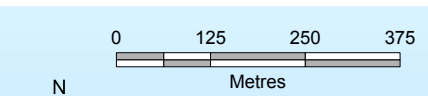
©Brisbane City Council 2014 (Unless stated below)  
 Cadastre © 2006 Department of Natural Resources and Mines 2009 NAVTEQ Street Data © 2008 NAVTEQ;  
 2007 Aerial Imagery ©2007 Furgo Spatial Solutions; 2005 Aerial Imagery ©2005 QASCO; 2005 Brisway © 2009  
 Melway Publishing; 2005 DigitalGlobe Quickbird Satellite Imagery © 2005 DigitalGlobe; 2002 Contours © 2002 AAMHatch

Brisbane City Council  
 City Projects Office  
 GPO Box 1434  
 Brisbane Qld 4001  
 For more information  
 visit [www.brisbane.qld.gov.au](http://www.brisbane.qld.gov.au)  
 or call (07) 3403 8888

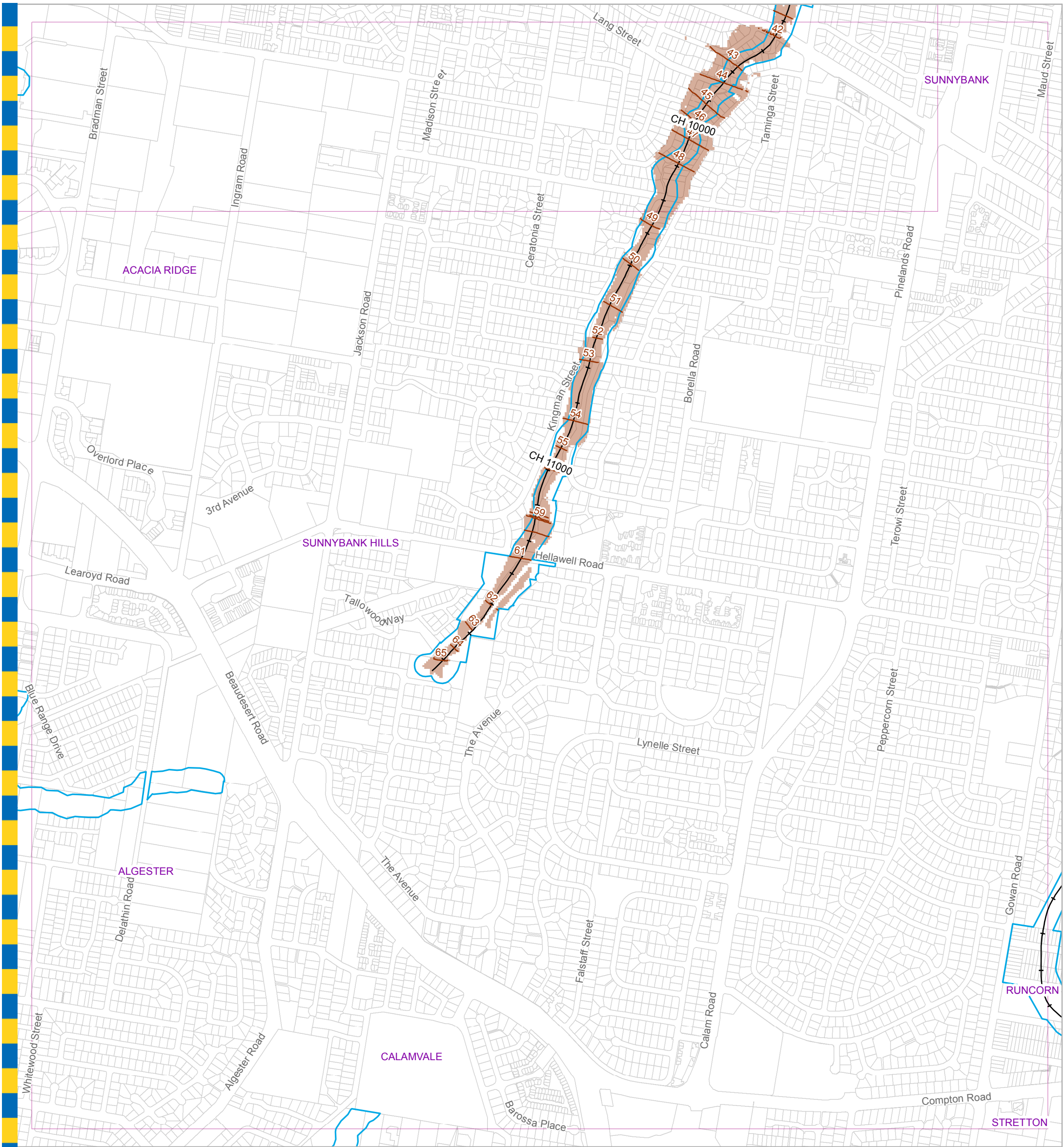


*Dedicated to a better Brisbane*

**Stable Swamp Creek  
 0.5% AEP Water Level Map  
 Ultimate Scenario  
 Figure J.7 d**



Prepared : 097142  
 Checked : JS  
 Revision : 0  
 Publication Date : 03 Jul 2014  
 Project Number : 060949



**For Information Only - Not Council Policy**

**Legend**

- Water Level Contour Line (mAHD)
- AMTD Line
- City Plan Waterway Corridors
- Flood Inundation Extent
- Waterway/Waterbody

**DATA INFORMATION**

The flood maps must be read in conjunction with the flood study report and interpreted by a qualified professional engineer. The flood maps are based on the best data available to Brisbane City Council ("Council") at the time the maps were developed. Council, and the copyright owners listed below, give no warranty in relation to the data (including accuracy, reliability, completeness, currency or suitability) presented in these maps and the user uses and relies upon the data in the maps at its own sole risk and liability. Council is not liable for errors or omissions in the flood maps. To the full extent that it is able to do so in law, the Council disclaims all liability (including without limitation, liability in negligence) for any loss, damage or costs (including indirect and consequential loss and damage), caused by or arising from anyone using or relying on the data contained in the flood maps for any purpose whatsoever.

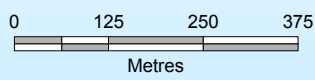
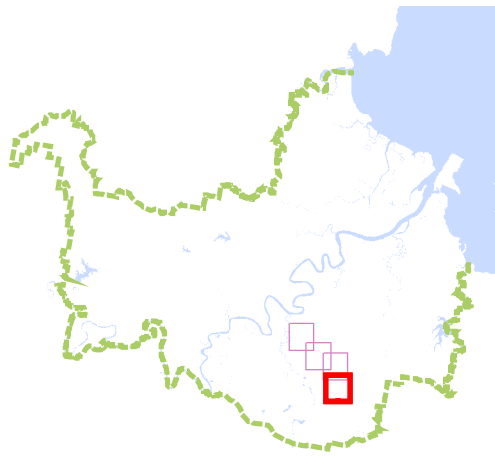
©Brisbane City Council 2014 (Unless stated below)  
 Cadastre © 2006 Department of Natural Resources and Mines 2009 NAVTEQ Street Data © 2008 NAVTEQ;  
 2007 Aerial Imagery ©2007 Furgio Spatial Solutions; 2005 Aerial Imagery ©2005 QASCO; 2005 Brisway © 2009  
 Melway Publishing; 2005 DigitalGlobe Quickbird Satellite Imagery © 2005 DigitalGlobe; 2002 Contours © 2002 AAMHatch

Brisbane City Council  
 City Projects Office  
 GPO Box 1434  
 Brisbane Qld 4001  
 For more information  
 visit [www.brisbane.qld.gov.au](http://www.brisbane.qld.gov.au)  
 or call (07) 3403 8888



*Dedicated to a better Brisbane*

**Stable Swamp Creek  
 0.2% AEP Water Level Map  
 Ultimate Scenario  
 Figure J.8 a**



Prepared : 097142  
 Checked : JS  
 Revision : 0  
 Publication Date : 03 Jul 2014  
 Project Number : 060949

File: G:\BICD\Proj\060949\_Stable\_Swamp\_Ck\_Flood\_Study\AcGIS\CIM\_060949\_101.mxd

GIM - 060949 - 101



**For Information Only - Not Council Policy**

**Legend**

- Water Level Contour Line (mAHD)
- AMTD Line
- City Plan Waterway Corridors
- Flood Inundation Extent
- Waterway/Waterbody

**DATA INFORMATION**

The flood maps must be read in conjunction with the flood study report and interpreted by a qualified professional engineer. The flood maps are based on the best data available to Brisbane City Council ("Council") at the time the maps were developed. Council, and the copyright owners listed below, give no warranty in relation to the data (including accuracy, reliability, completeness, currency or suitability) presented in these maps and the user uses and relies upon the data in the maps at its own sole risk and liability. Council is not liable for errors or omissions in the flood maps. To the full extent that it is able to do so in law, the Council disclaims all liability (including without limitation, liability in negligence) for any loss, damage or costs (including indirect and consequential loss and damage), caused by or arising from anyone using or relying on the data contained in the flood maps for any purpose whatsoever.

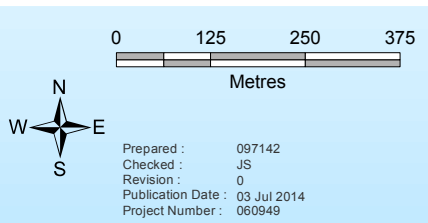
©Brisbane City Council 2014 (Unless stated below)  
 Cadastre © 2006 Department of Natural Resources and Mines 2009 NAVTEQ Street Data © 2008 NAVTEQ;  
 2007 Aerial Imagery ©2007 Furgo Spatial Solutions; 2005 Aerial Imagery ©2005 QASCO; 2005 Brisway © 2009  
 Melway Publishing; 2005 DigitalGlobe Quickbird Satellite Imagery © 2005 DigitalGlobe; 2002 Contours © 2002 AAMHatch

Brisbane City Council  
 City Projects Office  
 GPO Box 1434  
 Brisbane Qld 4001  
 For more information  
 visit [www.brisbane.qld.gov.au](http://www.brisbane.qld.gov.au)  
 or call (07) 3403 8888



*Dedicated to a better Brisbane*

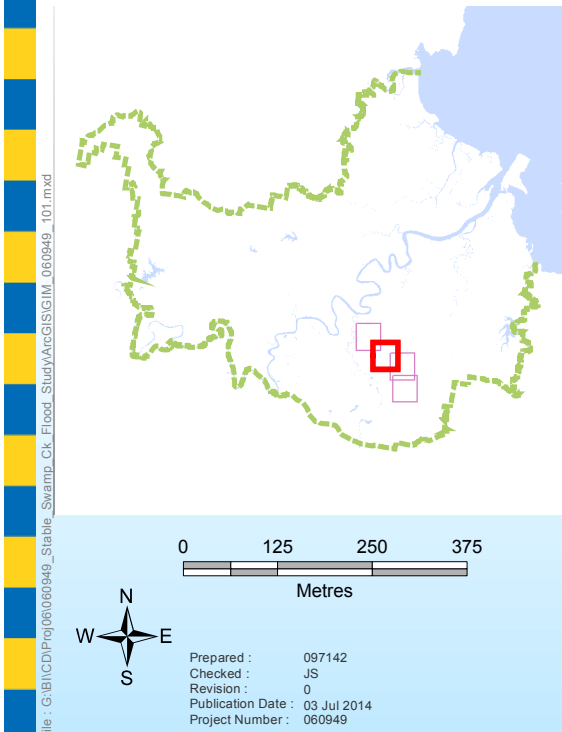
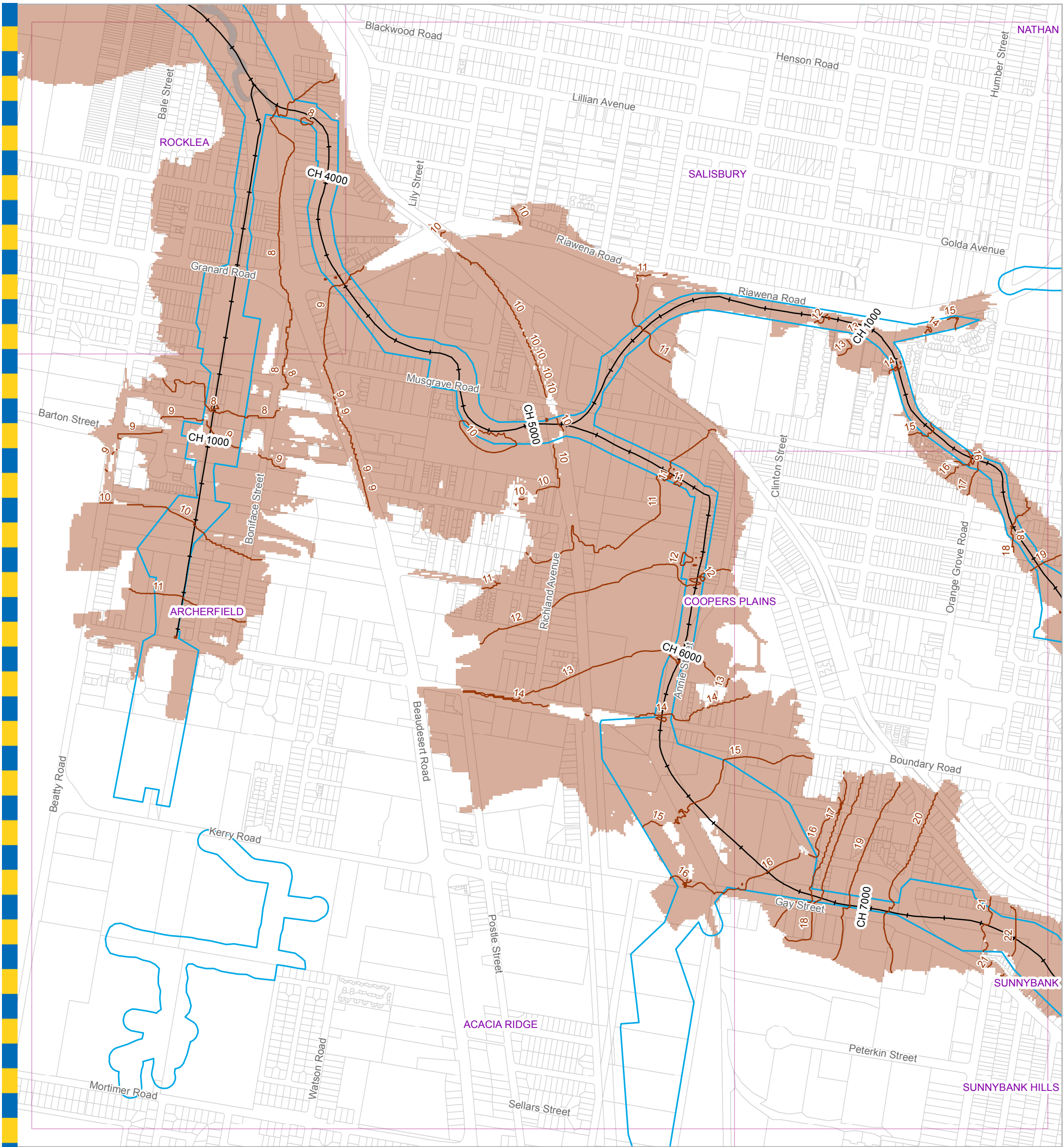
**Stable Swamp Creek  
 0.2% AEP Water Level Map  
 Ultimate Scenario  
 Figure J.8 b**



Prepared : 097142  
 Checked : JS  
 Revision : 0  
 Publication Date : 03 Jul 2014  
 Project Number : 060949

File: G:\BICD\Proj\060949\_Stable\_Swamp\_Ck\_Flood\_Study\AcGIS\CIM\_060949\_101.mxd

GIM - 060949 - 101



**Legend**

- Water Level Contour Line (mAHD)
- +— AMTD Line
- City Plan Waterway Corridors
- Flood Inundation Extent
- Waterway/Waterbody

**DATA INFORMATION**

The flood maps must be read in conjunction with the flood study report and interpreted by a qualified professional engineer. The flood maps are based on the best data available to Brisbane City Council ("Council") at the time the maps were developed. Council, and the copyright owners listed below, give no warranty in relation to the data (including accuracy, reliability, completeness, currency or suitability) presented in these maps and the user uses and relies upon the data in the maps at its own sole risk and liability. Council is not liable for errors or omissions in the flood maps. To the full extent that it is able to do so in law, the Council disclaims all liability (including without limitation, liability in negligence) for any loss, damage or costs (including indirect and consequential loss and damage), caused by or arising from anyone using or relying on the data contained in the flood maps for any purpose whatsoever.

©Brisbane City Council 2014 (Unless stated below)  
 Cadastre © 2006 Department of Natural Resources and Mines 2009 NAVTEQ Street Data © 2008 NAVTEQ;  
 2007 Aerial Imagery ©2007 Furgo Spatial Solutions; 2005 Aerial Imagery ©2005 QASCO; 2005 Brisway © 2009  
 Melway Publishing; 2005 DigitalGlobe Quickbird Satellite Imagery © 2005 DigitalGlobe; 2002 Contours © 2002 AAMHatch

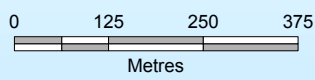
**For Information Only - Not Council Policy**

Brisbane City Council  
 City Projects Office  
 GPO Box 1434  
 Brisbane Qld 4001  
 For more information  
 visit [www.brisbane.qld.gov.au](http://www.brisbane.qld.gov.au)  
 or call (07) 3403 8888



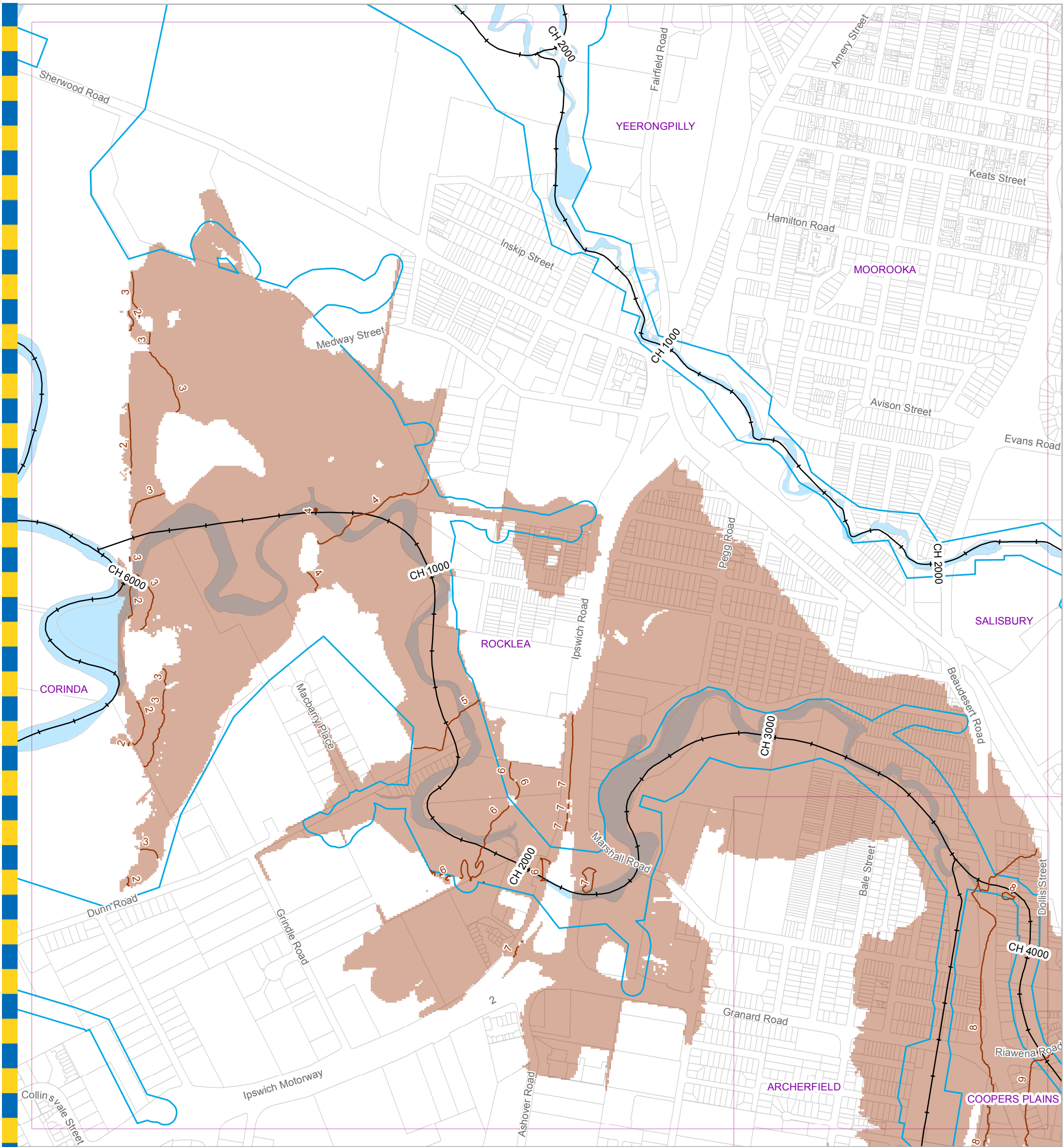
*Dedicated to a better Brisbane*

**Stable Swamp Creek  
 0.2% AEP Water Level Map  
 Ultimate Scenario  
 Figure J.8 c**



Prepared : 097142  
 Checked : JS  
 Revision : 0  
 Publication Date : 03 Jul 2014  
 Project Number : 060949





**For Information Only - Not Council Policy**

**Legend**

- Water Level Contour Line (mAHD)
- AMTD Line
- City Plan Waterway Corridors
- Flood Inundation Extent
- Waterway/Waterbody

**DATA INFORMATION**

The flood maps must be read in conjunction with the flood study report and interpreted by a qualified professional engineer. The flood maps are based on the best data available to Brisbane City Council ("Council") at the time the maps were developed. Council, and the copyright owners listed below, give no warranty in relation to the data (including accuracy, reliability, completeness, currency or suitability) presented in these maps and the user uses and relies upon the data in the maps at its own sole risk and liability. Council is not liable for errors or omissions in the flood maps. To the full extent that it is able to do so in law, the Council disclaims all liability (including without limitation, liability in negligence) for any loss, damage or costs (including indirect and consequential loss and damage), caused by or arising from anyone using or relying on the data contained in the flood maps for any purpose whatsoever.

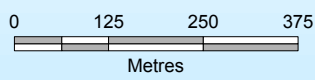
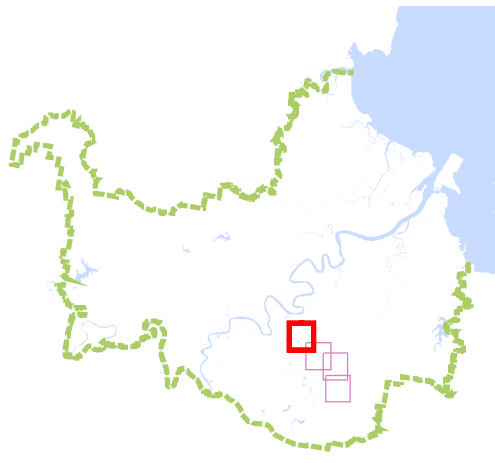
©Brisbane City Council 2014 (Unless stated below)  
 Cadastre © 2006 Department of Natural Resources and Mines 2009 NAVTEQ Street Data © 2008 NAVTEQ;  
 2007 Aerial Imagery ©2007 Furgo Spatial Solutions; 2005 Aerial Imagery ©2005 QASCO; 2005 Brisway © 2009  
 Melway Publishing; 2005 DigitalGlobe Quickbird Satellite Imagery © 2005 DigitalGlobe; 2002 Contours © 2002 AAMHatch

Brisbane City Council  
 City Projects Office  
 GPO Box 1434  
 Brisbane Qld 4001  
 For more information  
 visit [www.brisbane.qld.gov.au](http://www.brisbane.qld.gov.au)  
 or call (07) 3403 8888



*Dedicated to a better Brisbane*

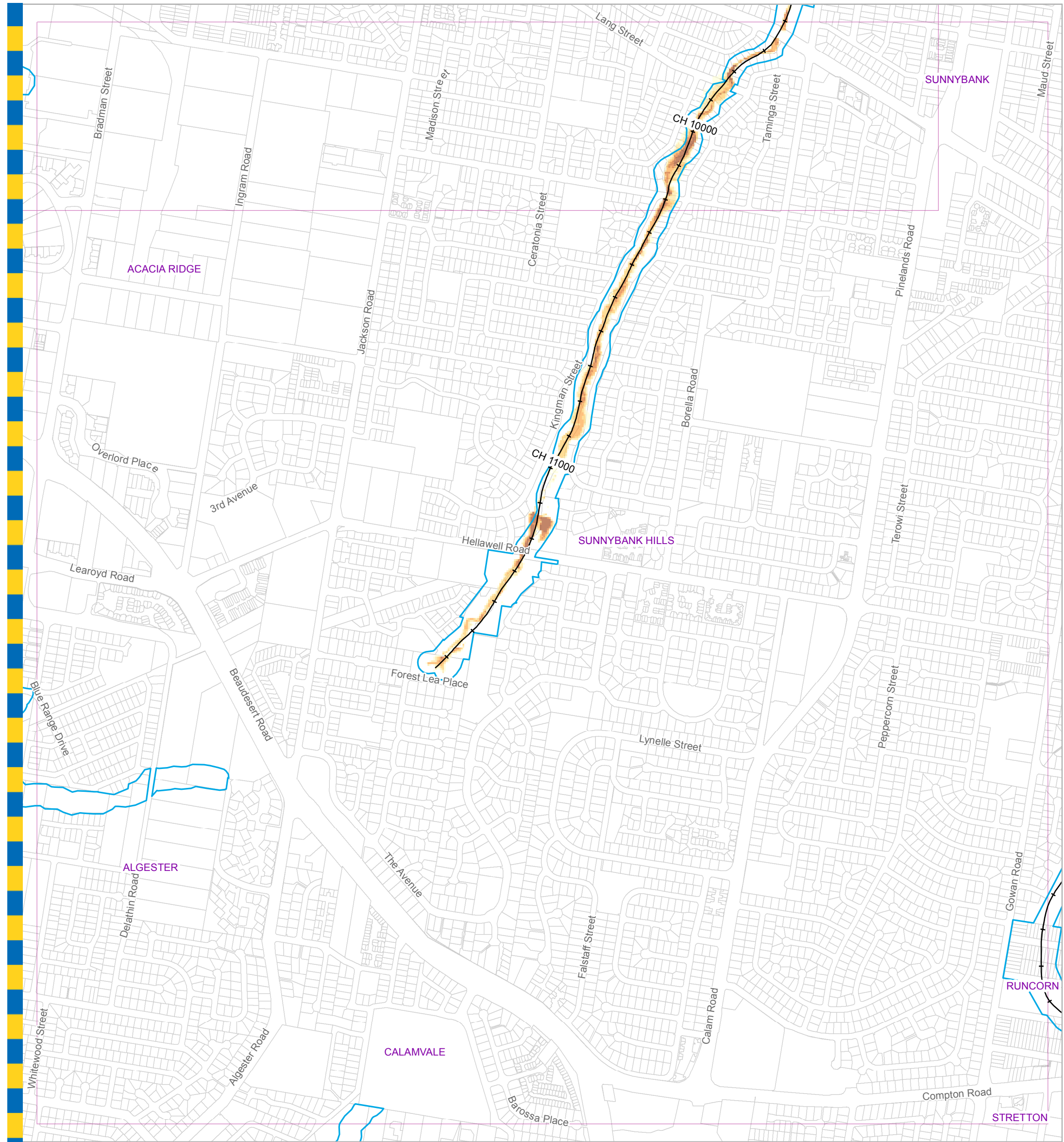
**Stable Swamp Creek  
 0.2% AEP Water Level Map  
 Ultimate Scenario  
 Figure J.8 d**



Prepared : 097142  
 Checked : JS  
 Revision : 0  
 Publication Date : 03 Jul 2014  
 Project Number : 060949

File: G:\BICD\Proj\060949\_Stable\_Swamp\_Ck\_Flood\_Study\AcGIS\GIM\_060949\_101.mxd

GIM - 060949 - 101



**For Information Only - Not Council Policy**

**Legend**

- + AMTD Line
  - City Plan Waterway Corridors
  - Waterway/Waterbody
- | Depth (m)        | Color           |
|------------------|-----------------|
| Less than 0.3    | Lightest Yellow |
| 0.3 to 0.6       | Yellow          |
| 0.6 to 0.9       | Light Orange    |
| 0.9 to 1.2       | Orange          |
| 1.2 to 1.5       | Dark Orange     |
| Greater than 1.5 | Dark Brown      |

**DATA INFORMATION**

The flood maps must be read in conjunction with the flood study report and interpreted by a qualified professional engineer. The flood maps are based on the best data available to Brisbane City Council ("Council") at the time the maps were developed. Council, and the copyright owners listed below, give no warranty in relation to the data (including accuracy, reliability, completeness, currency or suitability) presented in these maps and the user uses and relies upon the data in the maps at its own sole risk and liability. Council is not liable for errors or omissions in the flood maps. To the full extent that it is able to do so in law, the Council disclaims all liability (including without limitation, liability in negligence) for any loss, damage or costs (including indirect and consequential loss and damage), caused by or arising from anyone using or relying on the data contained in the flood maps for any purpose whatsoever.

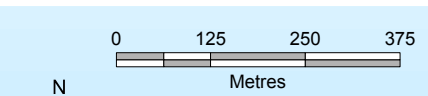
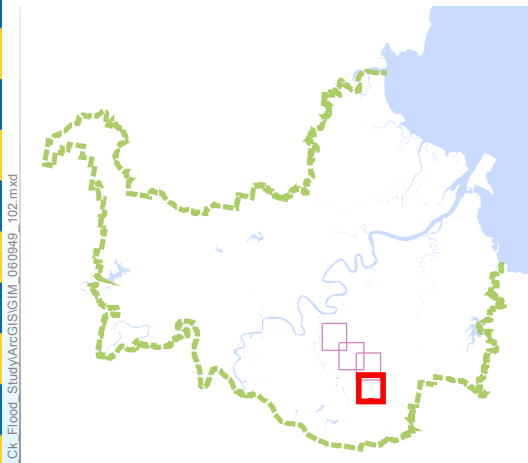
©Brisbane City Council 2014 (Unless stated below)  
 Cadastre © 2006 Department of Natural Resources and Mines 2009 NAVTEQ Street Data © 2008 NAVTEQ;  
 2007 Aerial Imagery ©2007 Furgio Spatial Solutions; 2005 Aerial Imagery ©2005 QASCO; 2005 Brisway © 2009  
 Melway Publishing; 2005 DigitalGlobe Quickbird Satellite Imagery © 2005 DigitalGlobe; 2002 Contours © 2002 AAMHatch

Brisbane City Council  
 City Projects Office  
 GPO Box 1434  
 Brisbane Qld 4001  
 For more information  
 visit [www.brisbane.qld.gov.au](http://www.brisbane.qld.gov.au)  
 or call (07) 3403 8888



*Dedicated to a better Brisbane*

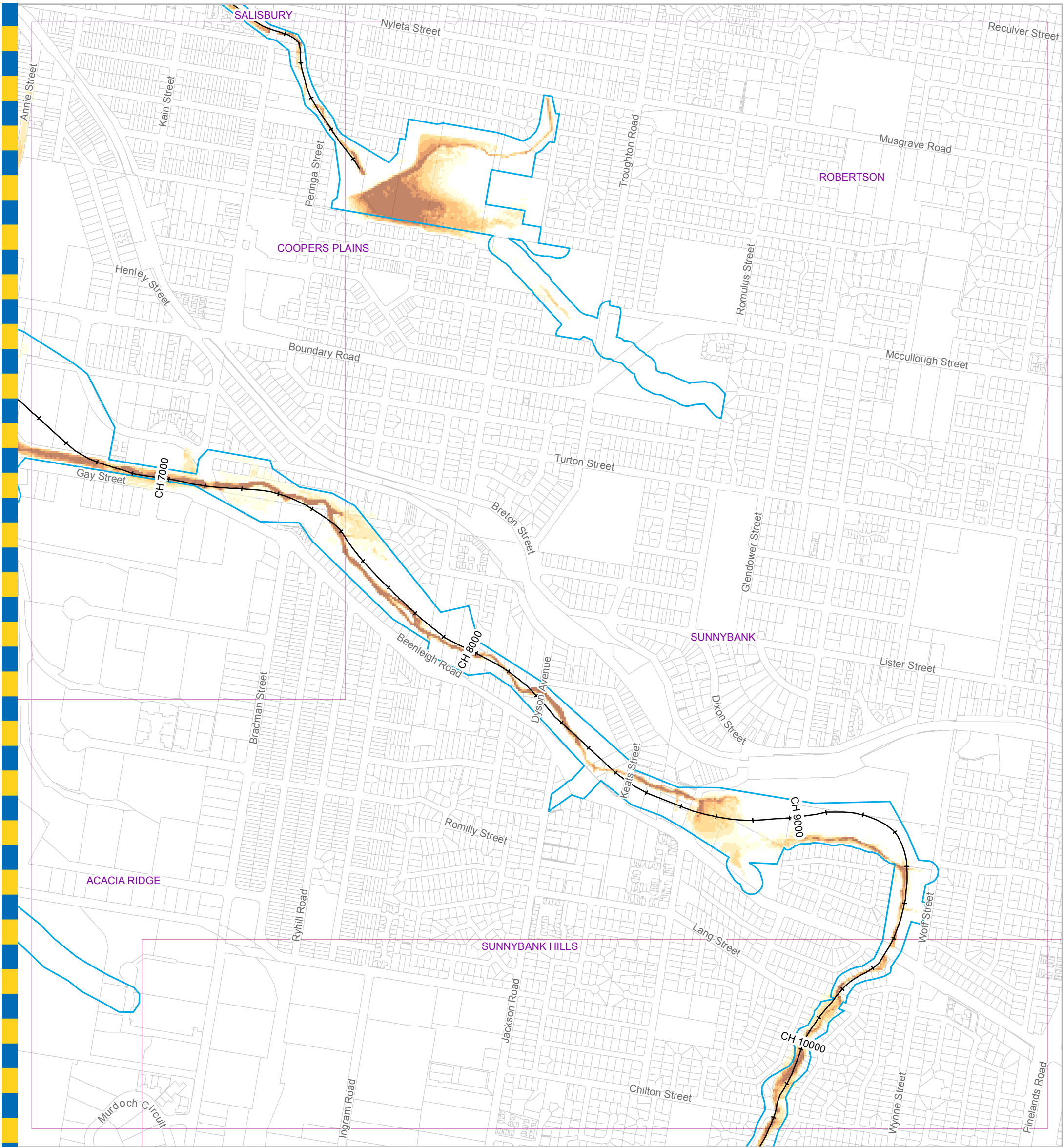
**Stable Swamp Creek  
 50% AEP Depth Map  
 Ultimate Scenario  
 Figure J.9 a**



Prepared : 097142  
 Checked : JS  
 Revision : 0  
 Publication Date : 03 Jul 2014  
 Project Number : 060949

File: G:\BICD\Proj\060949\_Stable\_Swamp\_Ck\_Flood\_Study\AcGIS\CIM\_060949\_102.mxd

GIM - 060949 - 102



**For Information Only - Not Council Policy**

**Legend**

- + AMTD Line
  - City Plan Waterway Corridors
  - Waterway/Waterbody
- | Depth (m) |                  |
|-----------|------------------|
|           | Less than 0.3    |
|           | 0.3 to 0.6       |
|           | 0.6 to 0.9       |
|           | 0.9 to 1.2       |
|           | 1.2 to 1.5       |
|           | Greater than 1.5 |

Brisbane City Council  
 City Projects Office  
 GPO Box 1434  
 Brisbane Qld 4001  
 For more information  
 visit [www.brisbane.qld.gov.au](http://www.brisbane.qld.gov.au)  
 or call (07) 3403 8888



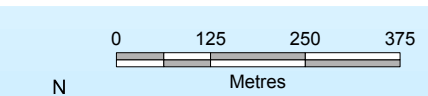
*Dedicated to a better Brisbane*

**DATA INFORMATION**

The flood maps must be read in conjunction with the flood study report and interpreted by a qualified professional engineer. The flood maps are based on the best data available to Brisbane City Council ("Council") at the time the maps were developed. Council, and the copyright owners listed below, give no warranty in relation to the data (including accuracy, reliability, completeness, currency or suitability) presented in these maps and the user uses and relies upon the data in the maps at its own sole risk and liability. Council is not liable for errors or omissions in the flood maps. To the full extent that it is able to do so in law, the Council disclaims all liability (including without limitation, liability in negligence) for any loss, damage or costs (including indirect and consequential loss and damage), caused by or arising from anyone using or relying on the data contained in the flood maps for any purpose whatsoever.

©Brisbane City Council 2014 (Unless stated below)  
 Cadastre © 2006 Department of Natural Resources and Mines 2009 NAVTEQ Street Data © 2008 NAVTEQ;  
 2007 Aerial Imagery ©2007 Furgo Spatial Solutions; 2005 Aerial Imagery ©2005 QASCO; 2005 Brisway © 2009  
 Melway Publishing; 2005 DigitalGlobe Quickbird Satellite Imagery © 2005 DigitalGlobe; 2002 Contours © 2002 AAMHatch

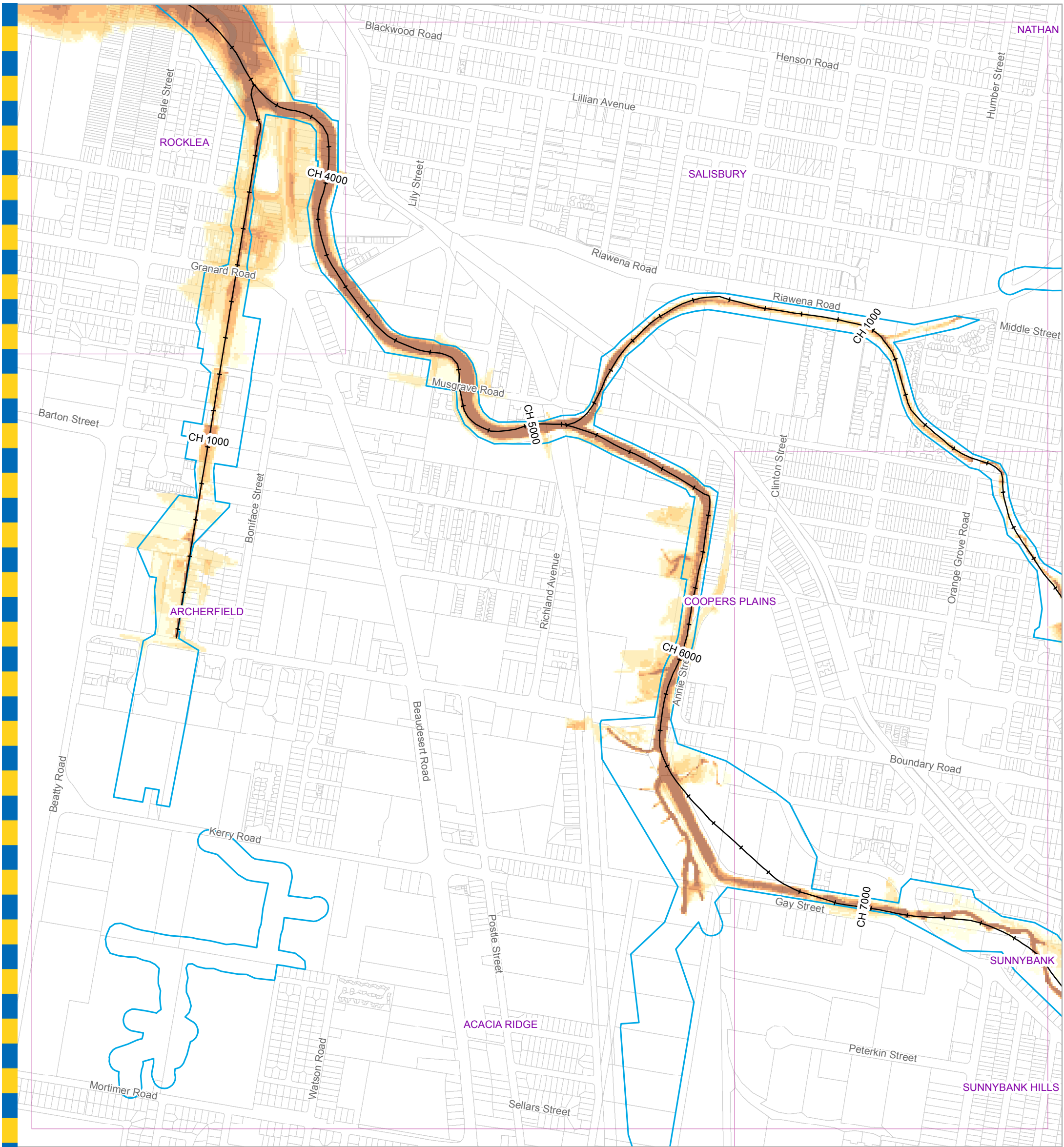
**Stable Swamp Creek  
 50% AEP Depth Map  
 Ultimate Scenario  
 Figure J.9b**



Prepared : 097142  
 Checked : JS  
 Revision : 0  
 Publication Date : 03 Jul 2014  
 Project Number : 060949

File: G:\BICD\Proj\060949\_Stable\_Swamp\_Ck\_Flood\_Study\AcGIS\GIM\_060949\_102.mxd

GIM - 060949 - 102



**Legend**

- + AMTD Line
  - City Plan Waterway Corridors
  - Waterway/Waterbody
- | Depth (m)        | Color           |
|------------------|-----------------|
| Less than 0.3    | Lightest Yellow |
| 0.3 to 0.6       | Yellow          |
| 0.6 to 0.9       | Light Orange    |
| 0.9 to 1.2       | Orange          |
| 1.2 to 1.5       | Dark Orange     |
| Greater than 1.5 | Dark Brown      |

**DATA INFORMATION**

The flood maps must be read in conjunction with the flood study report and interpreted by a qualified professional engineer. The flood maps are based on the best data available to Brisbane City Council ("Council") at the time the maps were developed. Council, and the copyright owners listed below, give no warranty in relation to the data (including accuracy, reliability, completeness, currency or suitability) presented in these maps and the user uses and relies upon the data in the maps at its own sole risk and liability. Council is not liable for errors or omissions in the flood maps. To the full extent that it is able to do so in law, the Council disclaims all liability (including without limitation, liability in negligence) for any loss, damage or costs (including indirect and consequential loss and damage), caused by or arising from anyone using or relying on the data contained in the flood maps for any purpose whatsoever.

©Brisbane City Council 2014 (Unless stated below)  
 Cadastre © 2006 Department of Natural Resources and Mines 2009 NAVTEQ Street Data © 2008 NAVTEQ;  
 2007 Aerial Imagery ©2007 Furgio Spatial Solutions; 2005 Aerial Imagery ©2005 QASCO; 2005 Brisway © 2009  
 Melway Publishing; 2005 DigitalGlobe Quickbird Satellite Imagery © 2005 DigitalGlobe; 2002 Contours © 2002 AAMHatch

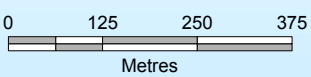
**For Information Only - Not Council Policy**

Brisbane City Council  
 City Projects Office  
 GPO Box 1434  
 Brisbane Qld 4001  
 For more information  
 visit [www.brisbane.qld.gov.au](http://www.brisbane.qld.gov.au)  
 or call (07) 3403 8888



*Dedicated to a better Brisbane*

**Stable Swamp Creek  
 50% AEP Depth Map  
 Ultimate Scenario  
 Figure J.9 c**



Prepared : 097142  
 Checked : JS  
 Revision : 0  
 Publication Date : 03 Jul 2014  
 Project Number : 060949



**For Information Only - Not Council Policy**

**Legend**

- + AMTD Line
  - City Plan Waterway Corridors
  - Waterway/Waterbody
- | Depth (m)        | Color           |
|------------------|-----------------|
| Less than 0.3    | Lightest yellow |
| 0.3 to 0.6       | Light yellow    |
| 0.6 to 0.9       | Yellow-orange   |
| 0.9 to 1.2       | Orange          |
| 1.2 to 1.5       | Dark orange     |
| Greater than 1.5 | Brown           |

**DATA INFORMATION**

The flood maps must be read in conjunction with the flood study report and interpreted by a qualified professional engineer. The flood maps are based on the best data available to Brisbane City Council ("Council") at the time the maps were developed. Council, and the copyright owners listed below, give no warranty in relation to the data (including accuracy, reliability, completeness, currency or suitability) presented in these maps and the user uses and relies upon the data in the maps at its own sole risk and liability. Council is not liable for errors or omissions in the flood maps. To the full extent that it is able to do so in law, the Council disclaims all liability (including without limitation, liability in negligence) for any loss, damage or costs (including indirect and consequential loss and damage), caused by or arising from anyone using or relying on the data contained in the flood maps for any purpose whatsoever.

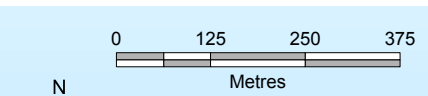
©Brisbane City Council 2014 (Unless stated below)  
 Cadastre © 2006 Department of Natural Resources and Mines 2009 NAVTEQ Street Data © 2008 NAVTEQ;  
 2007 Aerial Imagery ©2007 Furgio Spatial Solutions; 2005 Aerial Imagery ©2005 QASCO; 2005 Brisway © 2009  
 Melway Publishing; 2005 DigitalGlobe Quickbird Satellite Imagery © 2005 DigitalGlobe; 2002 Contours © 2002 AAMHatch

Brisbane City Council  
 City Projects Office  
 GPO Box 1434  
 Brisbane Qld 4001  
 For more information  
 visit [www.brisbane.qld.gov.au](http://www.brisbane.qld.gov.au)  
 or call (07) 3403 8888



*Dedicated to a better Brisbane*

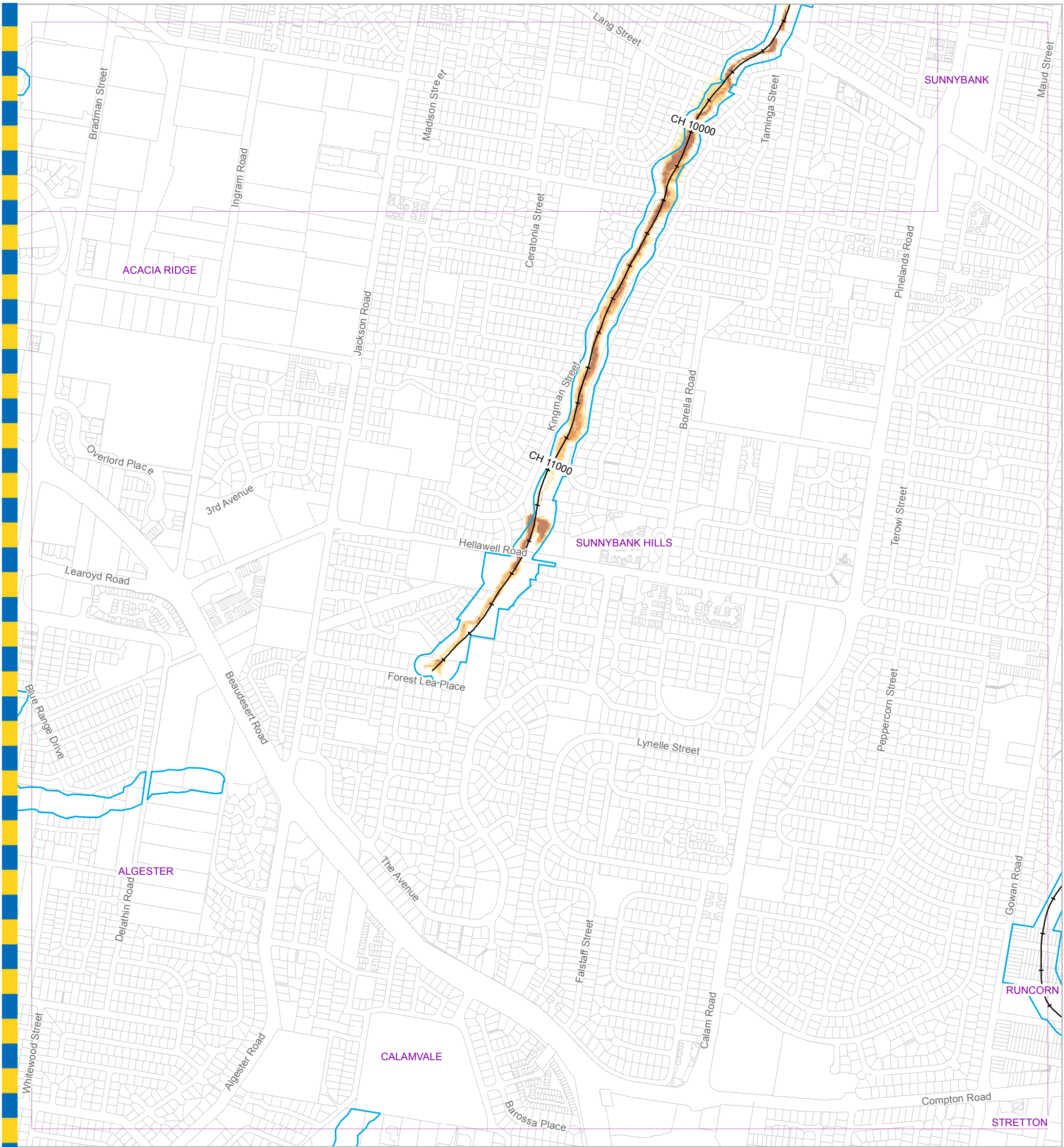
**Stable Swamp Creek  
 50% AEP Depth Map  
 Ultimate Scenario  
 Figure J.9 d**



Prepared : 097142  
 Checked : JS  
 Revision : 0  
 Publication Date : 03 Jul 2014  
 Project Number : 060949

File: G:\BICD\Proj\060949\_Stable\_Swamp\_Ck\_Flood\_Study\AcGIS\GIM\_060949\_102.mxd

GIM - 060949 - 102



**For Information Only - Not Council Policy**

**Legend**

- + AMTD Line
  - City Plan Waterway Corridors
  - Waterway/Waterbody
- | Depth (m)        | Color           |
|------------------|-----------------|
| Less than 0.3    | Lightest yellow |
| 0.3 to 0.6       | Light yellow    |
| 0.6 to 0.9       | Yellow-orange   |
| 0.9 to 1.2       | Orange          |
| 1.2 to 1.5       | Dark orange     |
| Greater than 1.5 | Dark brown      |

**DATA INFORMATION**

The flood maps must be read in conjunction with the flood study report and interpreted by a qualified professional engineer. The flood maps are based on the best data available to Brisbane City Council ("Council") at the time the maps were developed. Council, and the copyright owners listed below, give no warranty in relation to the data (including accuracy, reliability, completeness, currency or suitability) presented in these maps and the user uses and relies upon the data in the maps at its own sole risk and liability. Council is not liable for errors or omissions in the flood maps. To the full extent that it is able to do so in law, the Council disclaims all liability (including without limitation, liability in negligence) for any loss, damage or costs (including indirect and consequential loss and damage), caused by or arising from anyone using or relying on the data contained in the flood maps for any purpose whatsoever.

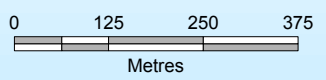
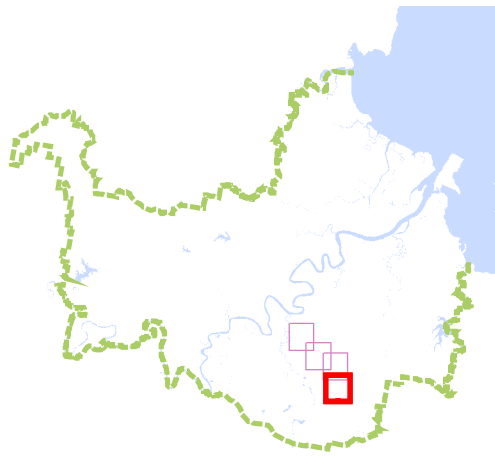
©Brisbane City Council 2014 (Unless stated below)  
 Cadastre © 2006 Department of Natural Resources and Mines 2009 NAVTEQ Street Data © 2008 NAVTEQ;  
 2007 Aerial Imagery ©2007 Furgo Spatial Solutions; 2005 Aerial Imagery ©2005 QASCO; 2005 Brisway © 2009  
 Melway Publishing; 2005 DigitalGlobe Quickbird Satellite Imagery © 2005 DigitalGlobe; 2002 Contours © 2002 AAMHatch

Brisbane City Council  
 City Projects Office  
 GPO Box 1434  
 Brisbane Qld 4001  
 For more information  
 visit [www.brisbane.qld.gov.au](http://www.brisbane.qld.gov.au)  
 or call (07) 3403 8888

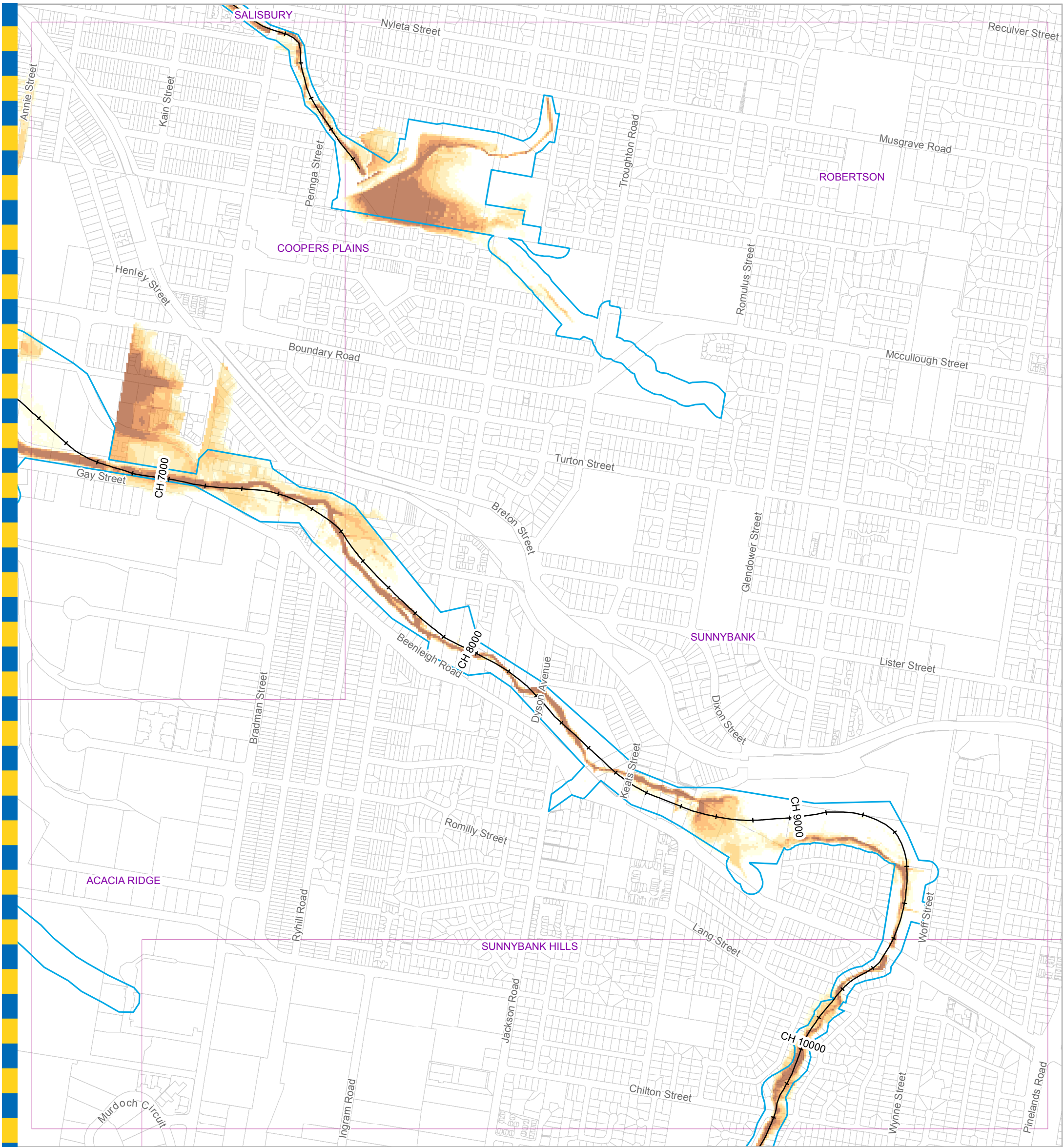


*Dedicated to a better Brisbane*

**Stable Swamp Creek  
 20% AEP Depth Map  
 Ultimate Scenario  
 Figure J.10a**



Prepared : 097142  
 Checked : JS  
 Revision : 0  
 Publication Date : 03 Jul 2014  
 Project Number : 060949



**For Information Only - Not Council Policy**

**Legend**

- + AMTD Line
  - City Plan Waterway Corridors
  - Waterway/Waterbody
- | Depth (m) |                  |
|-----------|------------------|
|           | Less than 0.3    |
|           | 0.3 to 0.6       |
|           | 0.6 to 0.9       |
|           | 0.9 to 1.2       |
|           | 1.2 to 1.5       |
|           | Greater than 1.5 |

Brisbane City Council  
 City Projects Office  
 GPO Box 1434  
 Brisbane Qld 4001  
 For more information  
 visit [www.brisbane.qld.gov.au](http://www.brisbane.qld.gov.au)  
 or call (07) 3403 8888



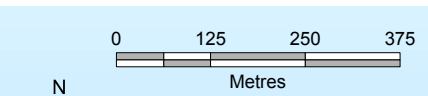
*Dedicated to a better Brisbane*

**DATA INFORMATION**

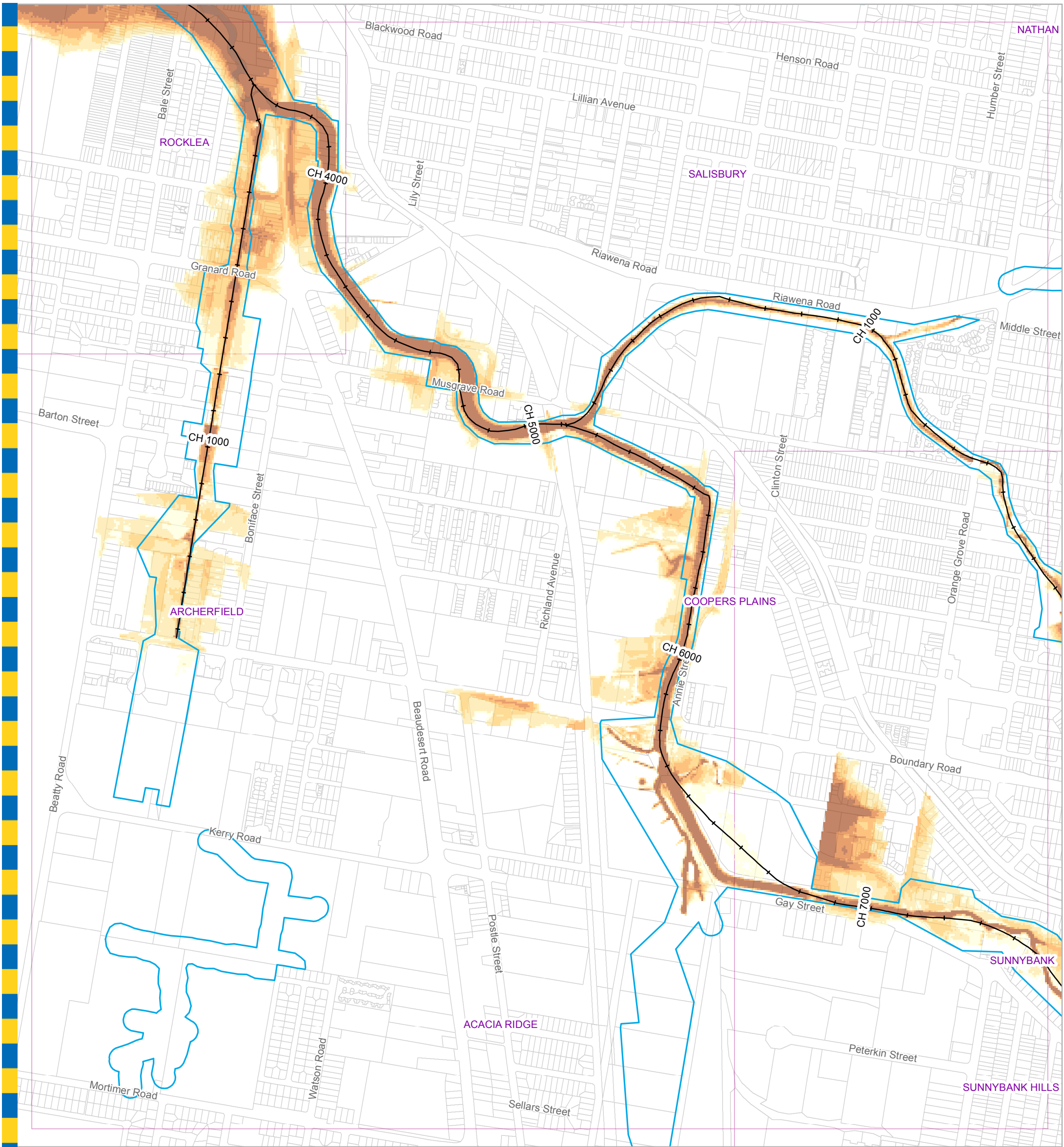
The flood maps must be read in conjunction with the flood study report and interpreted by a qualified professional engineer. The flood maps are based on the best data available to Brisbane City Council ("Council") at the time the maps were developed. Council, and the copyright owners listed below, give no warranty in relation to the data (including accuracy, reliability, completeness, currency or suitability) presented in these maps and the user uses and relies upon the data in the maps at its own sole risk and liability. Council is not liable for errors or omissions in the flood maps. To the full extent that it is able to do so in law, the Council disclaims all liability (including without limitation, liability in negligence) for any loss, damage or costs (including indirect and consequential loss and damage), caused by or arising from anyone using or relying on the data contained in the flood maps for any purpose whatsoever.

©Brisbane City Council 2014 (Unless stated below)  
 Cadastre © 2006 Department of Natural Resources and Mines 2009 NAVTEQ Street Data © 2008 NAVTEQ;  
 2007 Aerial Imagery ©2007 Furgo Spatial Solutions; 2005 Aerial Imagery ©2005 QASCO; 2005 Brisway © 2009  
 Melway Publishing; 2005 DigitalGlobe Quickbird Satellite Imagery © 2005 DigitalGlobe; 2002 Contours © 2002 AAMHatch

**Stable Swamp Creek  
 20% AEP Depth Map  
 Ultimate Scenario  
 Figure J.10b**



Prepared : 097142  
 Checked : JS  
 Revision : 0  
 Publication Date : 03 Jul 2014  
 Project Number : 060949



**Legend**

- + AMTD Line
  - City Plan Waterway Corridors
  - Waterway/Waterbody
- | Depth (m)        | Color           |
|------------------|-----------------|
| Less than 0.3    | Lightest Yellow |
| 0.3 to 0.6       | Yellow          |
| 0.6 to 0.9       | Light Orange    |
| 0.9 to 1.2       | Orange          |
| 1.2 to 1.5       | Dark Orange     |
| Greater than 1.5 | Brown           |

**For Information Only - Not Council Policy**

Brisbane City Council  
 City Projects Office  
 GPO Box 1434  
 Brisbane Qld 4001  
 For more information  
 visit [www.brisbane.qld.gov.au](http://www.brisbane.qld.gov.au)  
 or call (07) 3403 8888



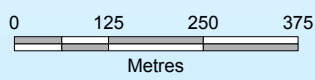
*Dedicated to a better Brisbane*

**Stable Swamp Creek  
 20% AEP Depth Map  
 Ultimate Scenario  
 Figure J.10c**

**DATA INFORMATION**

The flood maps must be read in conjunction with the flood study report and interpreted by a qualified professional engineer. The flood maps are based on the best data available to Brisbane City Council ("Council") at the time the maps were developed. Council, and the copyright owners listed below, give no warranty in relation to the data (including accuracy, reliability, completeness, currency or suitability) presented in these maps and the user uses and relies upon the data in the maps at its own sole risk and liability. Council is not liable for errors or omissions in the flood maps. To the full extent that it is able to do so in law, the Council disclaims all liability (including without limitation, liability in negligence) for any loss, damage or costs (including indirect and consequential loss and damage), caused by or arising from anyone using or relying on the data contained in the flood maps for any purpose whatsoever.

©Brisbane City Council 2014 (Unless stated below)  
 Cadastre © 2006 Department of Natural Resources and Mines 2009 NAVTEQ Street Data © 2008 NAVTEQ;  
 2007 Aerial Imagery ©2007 Furgio Spatial Solutions; 2005 Aerial Imagery ©2005 QASCO; 2005 Brisway © 2009  
 Melway Publishing; 2005 DigitalGlobe Quickbird Satellite Imagery © 2005 DigitalGlobe; 2002 Contours © 2002 AAMHatch



Prepared : 097142  
 Checked : JS  
 Revision : 0  
 Publication Date : 03 Jul 2014  
 Project Number : 060949





**For Information Only - Not Council Policy**

**Legend**

- + AMTD Line
  - City Plan Waterway Corridors
  - Waterway/Waterbody
- | Depth (m) |                  |
|-----------|------------------|
|           | Less than 0.3    |
|           | 0.3 to 0.6       |
|           | 0.6 to 0.9       |
|           | 0.9 to 1.2       |
|           | 1.2 to 1.5       |
|           | Greater than 1.5 |

**DATA INFORMATION**

The flood maps must be read in conjunction with the flood study report and interpreted by a qualified professional engineer. The flood maps are based on the best data available to Brisbane City Council ("Council") at the time the maps were developed. Council, and the copyright owners listed below, give no warranty in relation to the data (including accuracy, reliability, completeness, currency or suitability) presented in these maps and the user uses and relies upon the data in the maps at its own sole risk and liability. Council is not liable for errors or omissions in the flood maps. To the full extent that it is able to do so in law, the Council disclaims all liability (including without limitation, liability in negligence) for any loss, damage or costs (including indirect and consequential loss and damage), caused by or arising from anyone using or relying on the data contained in the flood maps for any purpose whatsoever.

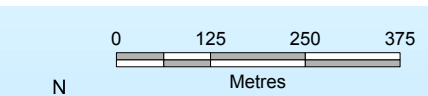
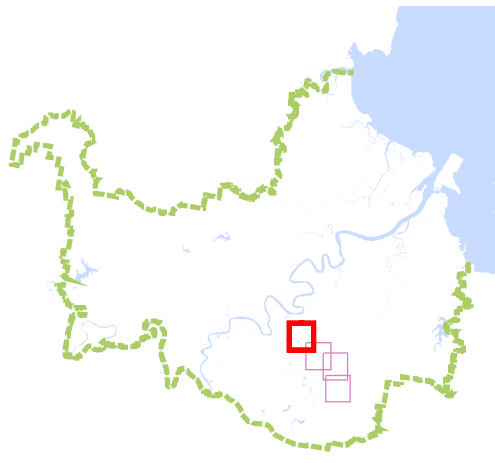
©Brisbane City Council 2014 (Unless stated below)  
 Cadastre © 2006 Department of Natural Resources and Mines 2009 NAVTEQ Street Data © 2008 NAVTEQ;  
 2007 Aerial Imagery ©2007 Furgo Spatial Solutions; 2005 Aerial Imagery ©2005 QASCO; 2005 Brisway © 2009  
 Melway Publishing; 2005 DigitalGlobe Quickbird Satellite Imagery © 2005 DigitalGlobe; 2002 Contours © 2002 AAMHatch

Brisbane City Council  
 City Projects Office  
 GPO Box 1434  
 Brisbane Qld 4001  
 For more information  
 visit [www.brisbane.qld.gov.au](http://www.brisbane.qld.gov.au)  
 or call (07) 3403 8888

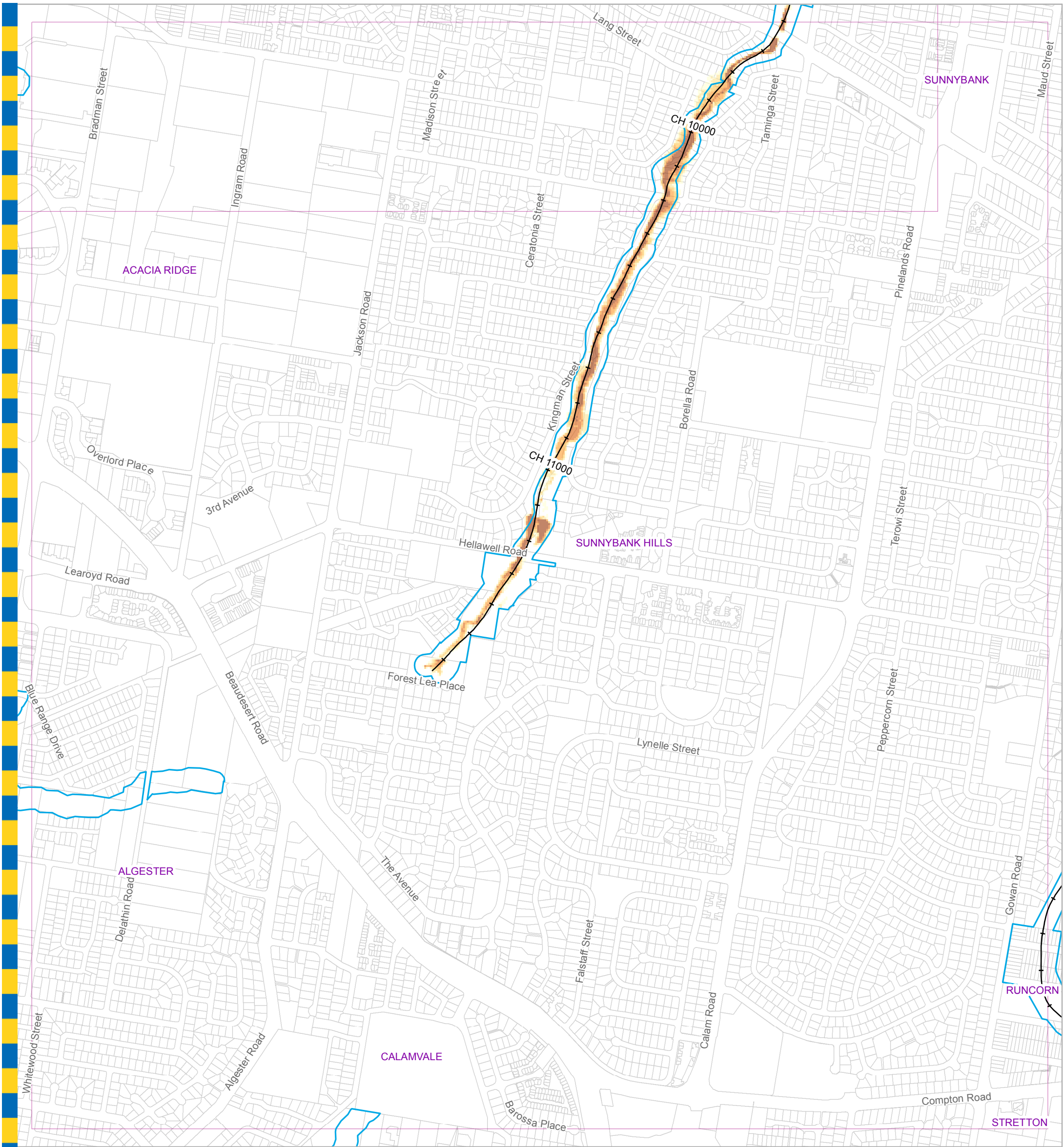


*Dedicated to a better Brisbane*

**Stable Swamp Creek  
 20% AEP Depth Map  
 Ultimate Scenario  
 Figure J.10d**



Prepared : 097142  
 Checked : JS  
 Revision : 0  
 Publication Date : 03 Jul 2014  
 Project Number : 060949



**For Information Only - Not Council Policy**

**Legend**

- + AMTD Line
  - City Plan Waterway Corridors
  - Waterway/Waterbody
- | Depth (m)        | Color           |
|------------------|-----------------|
| Less than 0.3    | Lightest yellow |
| 0.3 to 0.6       | Light yellow    |
| 0.6 to 0.9       | Yellow-orange   |
| 0.9 to 1.2       | Orange          |
| 1.2 to 1.5       | Dark orange     |
| Greater than 1.5 | Brown           |

**DATA INFORMATION**

The flood maps must be read in conjunction with the flood study report and interpreted by a qualified professional engineer. The flood maps are based on the best data available to Brisbane City Council ("Council") at the time the maps were developed. Council, and the copyright owners listed below, give no warranty in relation to the data (including accuracy, reliability, completeness, currency or suitability) presented in these maps and the user uses and relies upon the data in the maps at its own sole risk and liability. Council is not liable for errors or omissions in the flood maps. To the full extent that it is able to do so in law, the Council disclaims all liability (including without limitation, liability in negligence) for any loss, damage or costs (including indirect and consequential loss and damage), caused by or arising from anyone using or relying on the data contained in the flood maps for any purpose whatsoever.

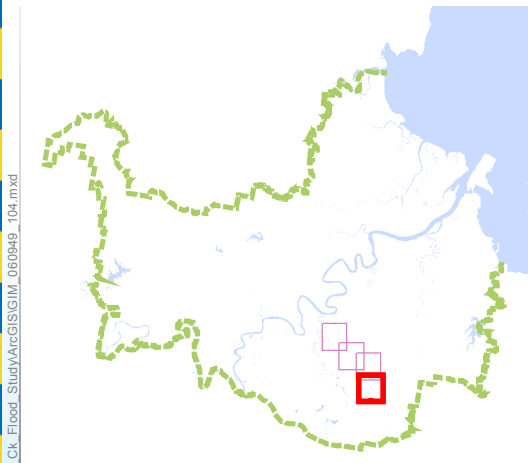
©Brisbane City Council 2014 (Unless stated below)  
 Cadastre © 2006 Department of Natural Resources and Mines 2009 NAVTEQ Street Data © 2008 NAVTEQ;  
 2007 Aerial Imagery ©2007 Furgio Spatial Solutions; 2005 Aerial Imagery ©2005 QASCO; 2005 Brisway © 2009  
 Melway Publishing; 2005 DigitalGlobe Quickbird Satellite Imagery © 2005 DigitalGlobe; 2002 Contours © 2002 AAMHatch

Brisbane City Council  
 City Projects Office  
 GPO Box 1434  
 Brisbane Qld 4001  
 For more information  
 visit [www.brisbane.qld.gov.au](http://www.brisbane.qld.gov.au)  
 or call (07) 3403 8888



*Dedicated to a better Brisbane*

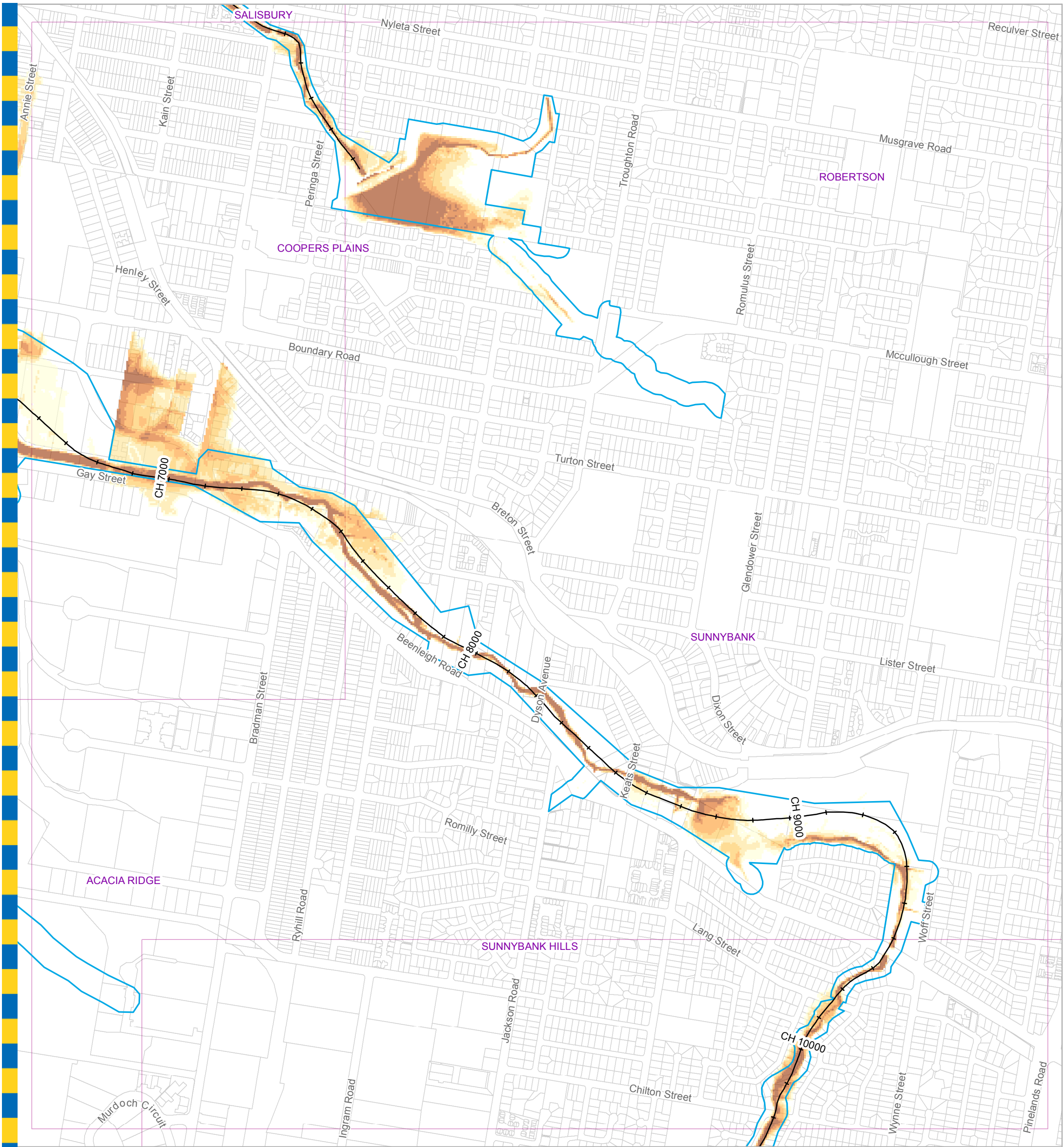
**Stable Swamp Creek  
 10% AEP Depth Map  
 Ultimate Scenario  
 Figure J.11 a**



0 125 250 375  
 Metres

W N E S

Prepared : 097142  
 Checked : JS  
 Revision : 0  
 Publication Date : 03 Jul 2014  
 Project Number : 060949



**For Information Only - Not Council Policy**

**Legend**

- + AMTD Line
  - City Plan Waterway Corridors
  - Waterway/Waterbody
- | Depth (m) |                  |
|-----------|------------------|
|           | Less than 0.3    |
|           | 0.3 to 0.6       |
|           | 0.6 to 0.9       |
|           | 0.9 to 1.2       |
|           | 1.2 to 1.5       |
|           | Greater than 1.5 |

**DATA INFORMATION**

The flood maps must be read in conjunction with the flood study report and interpreted by a qualified professional engineer. The flood maps are based on the best data available to Brisbane City Council ("Council") at the time the maps were developed. Council, and the copyright owners listed below, give no warranty in relation to the data (including accuracy, reliability, completeness, currency or suitability) presented in these maps and the user uses and relies upon the data in the maps at its own sole risk and liability. Council is not liable for errors or omissions in the flood maps. To the full extent that it is able to do so in law, the Council disclaims all liability (including without limitation, liability in negligence) for any loss, damage or costs (including indirect and consequential loss and damage), caused by or arising from anyone using or relying on the data contained in the flood maps for any purpose whatsoever.

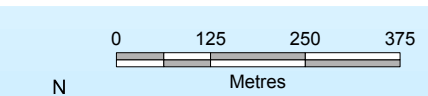
©Brisbane City Council 2014 (Unless stated below)  
 Cadastre © 2006 Department of Natural Resources and Mines 2009 NAVTEQ Street Data © 2008 NAVTEQ;  
 2007 Aerial Imagery ©2007 Furgo Spatial Solutions; 2005 Aerial Imagery ©2005 QASCO; 2005 Brisway © 2009  
 Melway Publishing; 2005 DigitalGlobe Quickbird Satellite Imagery © 2005 DigitalGlobe; 2002 Contours © 2002 AAMHatch

Brisbane City Council  
 City Projects Office  
 GPO Box 1434  
 Brisbane Qld 4001  
 For more information  
 visit [www.brisbane.qld.gov.au](http://www.brisbane.qld.gov.au)  
 or call (07) 3403 8888

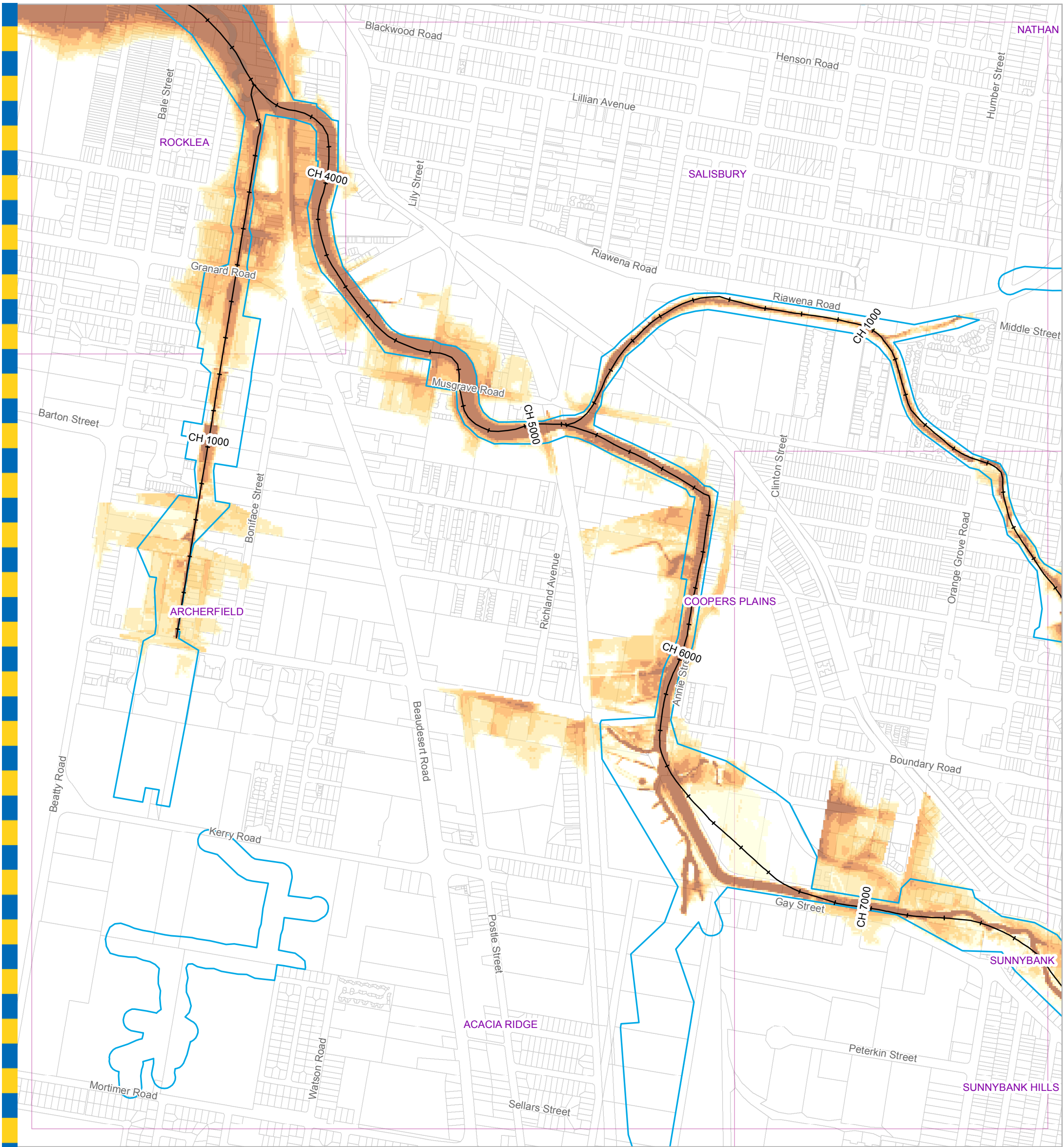


*Dedicated to a better Brisbane*

**Stable Swamp Creek  
 10% AEP Depth Map  
 Ultimate Scenario  
 Figure J.11 b**



Prepared : 097142  
 Checked : JS  
 Revision : 0  
 Publication Date : 03 Jul 2014  
 Project Number : 060949



**Legend**

- + AMTD Line
  - City Plan Waterway Corridors
  - Waterway/Waterbody
- | Depth (m)        | Color           |
|------------------|-----------------|
| Less than 0.3    | Lightest Yellow |
| 0.3 to 0.6       | Light Yellow    |
| 0.6 to 0.9       | Yellow-Orange   |
| 0.9 to 1.2       | Orange          |
| 1.2 to 1.5       | Dark Orange     |
| Greater than 1.5 | Dark Brown      |

**DATA INFORMATION**

The flood maps must be read in conjunction with the flood study report and interpreted by a qualified professional engineer. The flood maps are based on the best data available to Brisbane City Council ("Council") at the time the maps were developed. Council, and the copyright owners listed below, give no warranty in relation to the data (including accuracy, reliability, completeness, currency or suitability) presented in these maps and the user uses and relies upon the data in the maps at its own sole risk and liability. Council is not liable for errors or omissions in the flood maps. To the full extent that it is able to do so in law, the Council disclaims all liability (including without limitation, liability in negligence) for any loss, damage or costs (including indirect and consequential loss and damage), caused by or arising from anyone using or relying on the data contained in the flood maps for any purpose whatsoever.

©Brisbane City Council 2014 (Unless stated below)  
 Cadastre © 2006 Department of Natural Resources and Mines 2009 NAVTEQ Street Data © 2008 NAVTEQ;  
 2007 Aerial Imagery ©2007 Furgo Spatial Solutions; 2005 Aerial Imagery ©2005 QASCO; 2005 Brisway © 2009  
 Melway Publishing; 2005 DigitalGlobe Quickbird Satellite Imagery © 2005 DigitalGlobe; 2002 Contours © 2002 AAMHatch

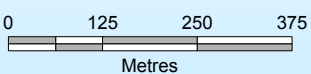
**For Information Only - Not Council Policy**

Brisbane City Council  
 City Projects Office  
 GPO Box 1434  
 Brisbane Qld 4001  
 For more information  
 visit [www.brisbane.qld.gov.au](http://www.brisbane.qld.gov.au)  
 or call (07) 3403 8888



*Dedicated to a better Brisbane*

**Stable Swamp Creek  
 10% AEP Depth Map  
 Ultimate Scenario  
 Figure J.11 c**



Prepared : 097142  
 Checked : JS  
 Revision : 0  
 Publication Date : 03 Jul 2014  
 Project Number : 060949



**For Information Only - Not Council Policy**

**Legend**

- + AMTD Line
  - City Plan Waterway Corridors
  - Waterway/Waterbody
- | Depth (m)        | Color           |
|------------------|-----------------|
| Less than 0.3    | Lightest Yellow |
| 0.3 to 0.6       | Yellow          |
| 0.6 to 0.9       | Orange          |
| 0.9 to 1.2       | Dark Orange     |
| 1.2 to 1.5       | Brown           |
| Greater than 1.5 | Darkest Brown   |

**DATA INFORMATION**

The flood maps must be read in conjunction with the flood study report and interpreted by a qualified professional engineer. The flood maps are based on the best data available to Brisbane City Council ("Council") at the time the maps were developed. Council, and the copyright owners listed below, give no warranty in relation to the data (including accuracy, reliability, completeness, currency or suitability) presented in these maps and the user uses and relies upon the data in the maps at its own sole risk and liability. Council is not liable for errors or omissions in the flood maps. To the full extent that it is able to do so in law, the Council disclaims all liability (including without limitation, liability in negligence) for any loss, damage or costs (including indirect and consequential loss and damage), caused by or arising from anyone using or relying on the data contained in the flood maps for any purpose whatsoever.

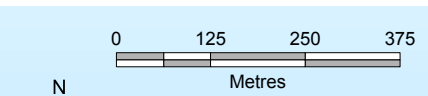
©Brisbane City Council 2014 (Unless stated below)  
 Cadastre © 2006 Department of Natural Resources and Mines 2009 NAVTEQ Street Data © 2008 NAVTEQ;  
 2007 Aerial Imagery ©2007 Furgo Spatial Solutions; 2005 Aerial Imagery ©2005 QASCO; 2005 Brisway © 2009  
 Melway Publishing; 2005 DigitalGlobe Quickbird Satellite Imagery © 2005 DigitalGlobe; 2002 Contours © 2002 AAMHatch

Brisbane City Council  
 City Projects Office  
 GPO Box 1434  
 Brisbane Qld 4001  
 For more information  
 visit [www.brisbane.qld.gov.au](http://www.brisbane.qld.gov.au)  
 or call (07) 3403 8888



*Dedicated to a better Brisbane*

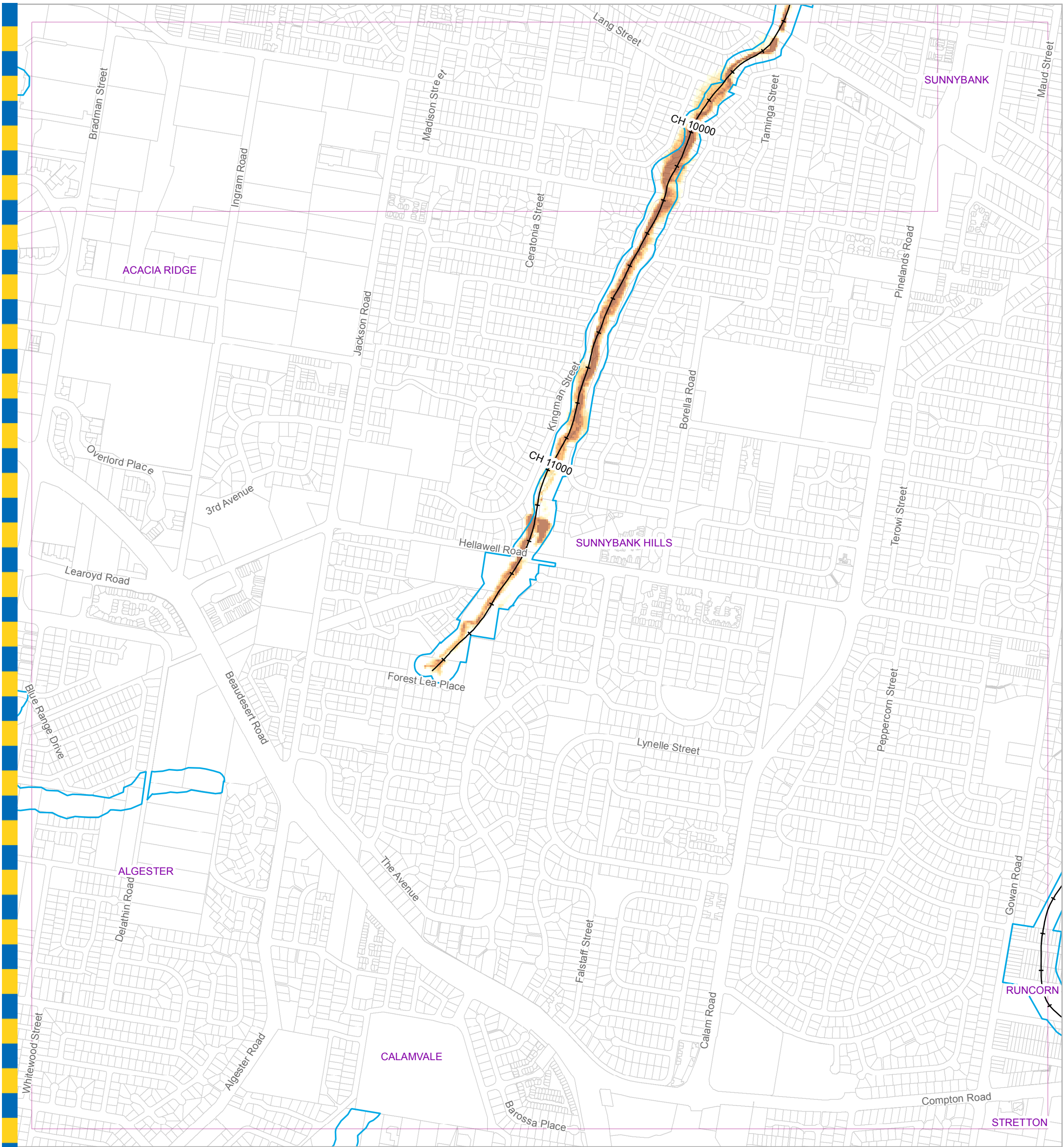
**Stable Swamp Creek  
 10% AEP Depth Map  
 Ultimate Scenario  
 Figure J.11 d**



Prepared : 097142  
 Checked : JS  
 Revision : 0  
 Publication Date : 03 Jul 2014  
 Project Number : 060949

File: G:\BICD\Proj\060949\_Stable\_Swamp\_Ck\_Flood\_Study\AcGIS\CIM\_060949\_104.mxd

GIM - 060949 - 104



**For Information Only - Not Council Policy**

**Legend**

- + AMTD Line
  - City Plan Waterway Corridors
  - Waterway/Waterbody
- | Depth (m)        |
|------------------|
| Less than 0.3    |
| 0.3 to 0.6       |
| 0.6 to 0.9       |
| 0.9 to 1.2       |
| 1.2 to 1.5       |
| Greater than 1.5 |

**DATA INFORMATION**

The flood maps must be read in conjunction with the flood study report and interpreted by a qualified professional engineer. The flood maps are based on the best data available to Brisbane City Council ("Council") at the time the maps were developed. Council, and the copyright owners listed below, give no warranty in relation to the data (including accuracy, reliability, completeness, currency or suitability) presented in these maps and the user uses and relies upon the data in the maps at its own sole risk and liability. Council is not liable for errors or omissions in the flood maps. To the full extent that it is able to do so in law, the Council disclaims all liability (including without limitation, liability in negligence) for any loss, damage or costs (including indirect and consequential loss and damage), caused by or arising from anyone using or relying on the data contained in the flood maps for any purpose whatsoever.

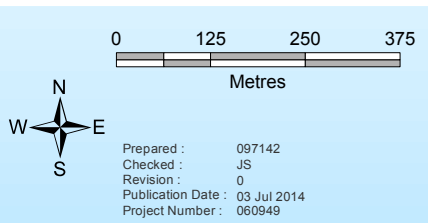
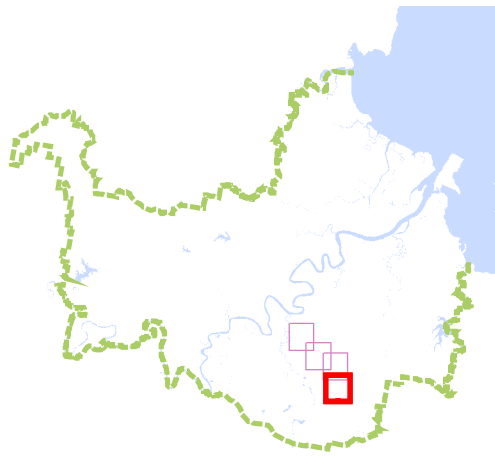
©Brisbane City Council 2014 (Unless stated below)  
 Cadastre © 2006 Department of Natural Resources and Mines 2009 NAVTEQ Street Data © 2008 NAVTEQ;  
 2007 Aerial Imagery ©2007 Furgo Spatial Solutions; 2005 Aerial Imagery ©2005 QASCO; 2005 Brisway © 2009  
 Melway Publishing; 2005 DigitalGlobe Quickbird Satellite Imagery © 2005 DigitalGlobe; 2002 Contours © 2002 AAMHatch

Brisbane City Council  
 City Projects Office  
 GPO Box 1434  
 Brisbane Qld 4001  
 For more information  
 visit [www.brisbane.qld.gov.au](http://www.brisbane.qld.gov.au)  
 or call (07) 3403 8888



*Dedicated to a better Brisbane*

**Stable Swamp Creek  
 5% AEP Depth Map  
 Ultimate Scenario  
 Figure J.12a**



Prepared : 097142  
 Checked : JS  
 Revision : 0  
 Publication Date : 03 Jul 2014  
 Project Number : 060949



**For Information Only - Not Council Policy**

**Legend**

- + AMTD Line
  - City Plan Waterway Corridors
  - Waterway/Waterbody
- | Depth (m) |                  |
|-----------|------------------|
|           | Less than 0.3    |
|           | 0.3 to 0.6       |
|           | 0.6 to 0.9       |
|           | 0.9 to 1.2       |
|           | 1.2 to 1.5       |
|           | Greater than 1.5 |

**DATA INFORMATION**

The flood maps must be read in conjunction with the flood study report and interpreted by a qualified professional engineer. The flood maps are based on the best data available to Brisbane City Council ("Council") at the time the maps were developed. Council, and the copyright owners listed below, give no warranty in relation to the data (including accuracy, reliability, completeness, currency or suitability) presented in these maps and the user uses and relies upon the data in the maps at its own sole risk and liability. Council is not liable for errors or omissions in the flood maps. To the full extent that it is able to do so in law, the Council disclaims all liability (including without limitation, liability in negligence) for any loss, damage or costs (including indirect and consequential loss and damage), caused by or arising from anyone using or relying on the data contained in the flood maps for any purpose whatsoever.

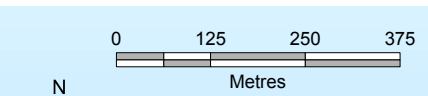
©Brisbane City Council 2014 (Unless stated below)  
 Cadastre © 2006 Department of Natural Resources and Mines 2009 NAVTEQ Street Data © 2008 NAVTEQ;  
 2007 Aerial Imagery ©2007 Furgo Spatial Solutions; 2005 Aerial Imagery ©2005 QASCO; 2005 Brisway © 2009  
 Melway Publishing; 2005 DigitalGlobe Quickbird Satellite Imagery © 2005 DigitalGlobe; 2002 Contours © 2002 AAMHatch

Brisbane City Council  
 City Projects Office  
 GPO Box 1434  
 Brisbane Qld 4001  
 For more information  
 visit [www.brisbane.qld.gov.au](http://www.brisbane.qld.gov.au)  
 or call (07) 3403 8888

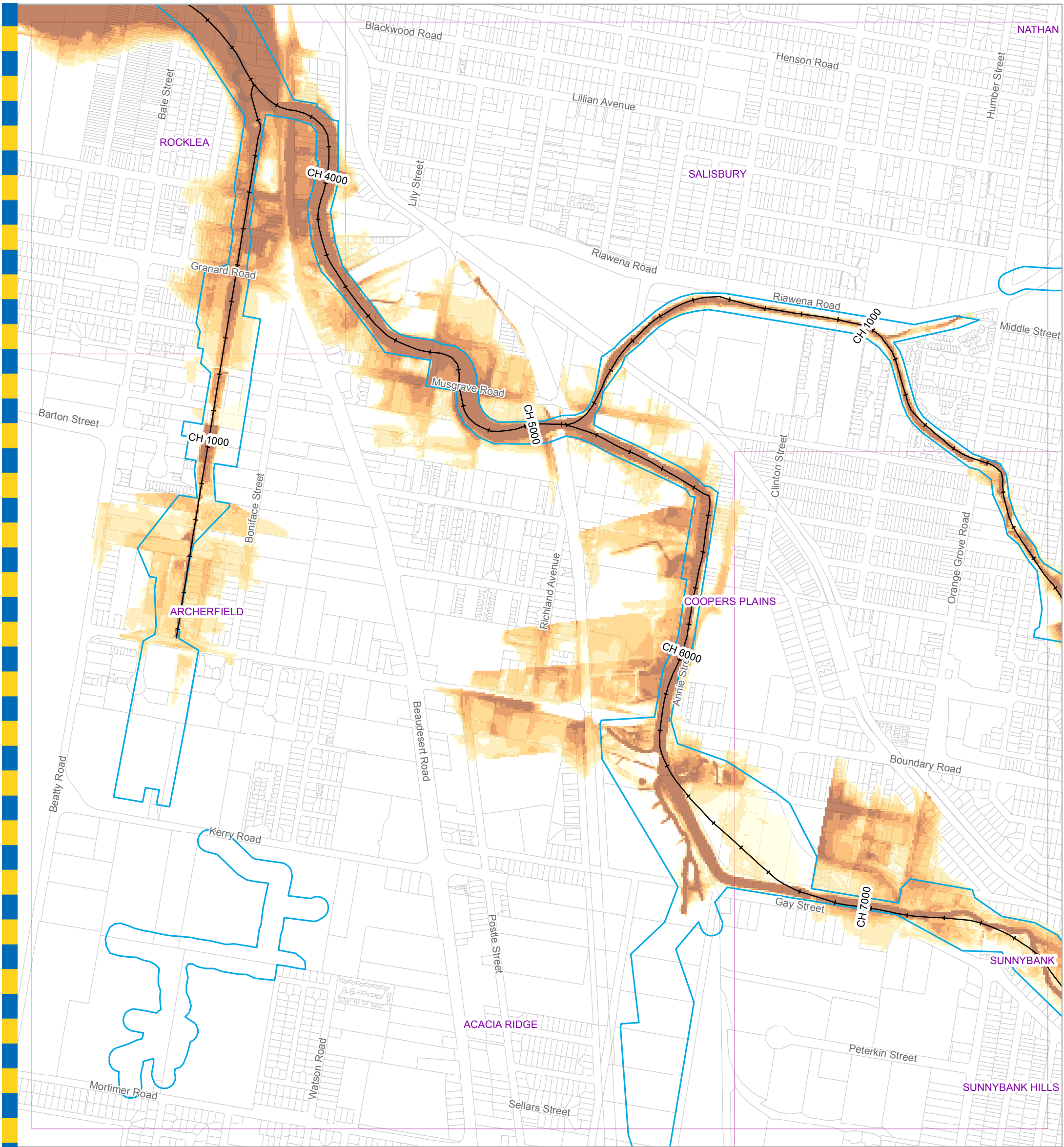


*Dedicated to a better Brisbane*

**Stable Swamp Creek  
 5% AEP Depth Map  
 Ultimate Scenario  
 Figure J.12b**



Prepared : 097142  
 Checked : JS  
 Revision : 0  
 Publication Date : 03 Jul 2014  
 Project Number : 060949



**Legend**

- + AMTD Line
  - City Plan Waterway Corridors
  - Waterway/Waterbody
- | Depth (m)        | Color           |
|------------------|-----------------|
| Less than 0.3    | Lightest Yellow |
| 0.3 to 0.6       | Light Yellow    |
| 0.6 to 0.9       | Yellow-Orange   |
| 0.9 to 1.2       | Orange          |
| 1.2 to 1.5       | Dark Orange     |
| Greater than 1.5 | Dark Brown      |

**DATA INFORMATION**

The flood maps must be read in conjunction with the flood study report and interpreted by a qualified professional engineer. The flood maps are based on the best data available to Brisbane City Council ("Council") at the time the maps were developed. Council, and the copyright owners listed below, give no warranty in relation to the data (including accuracy, reliability, completeness, currency or suitability) presented in these maps and the user uses and relies upon the data in the maps at its own sole risk and liability. Council is not liable for errors or omissions in the flood maps. To the full extent that it is able to do so in law, the Council disclaims all liability (including without limitation, liability in negligence) for any loss, damage or costs (including indirect and consequential loss and damage), caused by or arising from anyone using or relying on the data contained in the flood maps for any purpose whatsoever.

©Brisbane City Council 2014 (Unless stated below)  
 Cadastre © 2006 Department of Natural Resources and Mines 2009 NAVTEQ Street Data © 2008 NAVTEQ;  
 2007 Aerial Imagery ©2007 Furgo Spatial Solutions; 2005 Aerial Imagery ©2005 QASCO; 2005 Brisway © 2009  
 Melway Publishing; 2005 DigitalGlobe Quickbird Satellite Imagery © 2005 DigitalGlobe; 2002 Contours © 2002 AAMHatch

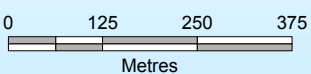
**For Information Only - Not Council Policy**

Brisbane City Council  
 City Projects Office  
 GPO Box 1434  
 Brisbane Qld 4001  
 For more information  
 visit [www.brisbane.qld.gov.au](http://www.brisbane.qld.gov.au)  
 or call (07) 3403 8888



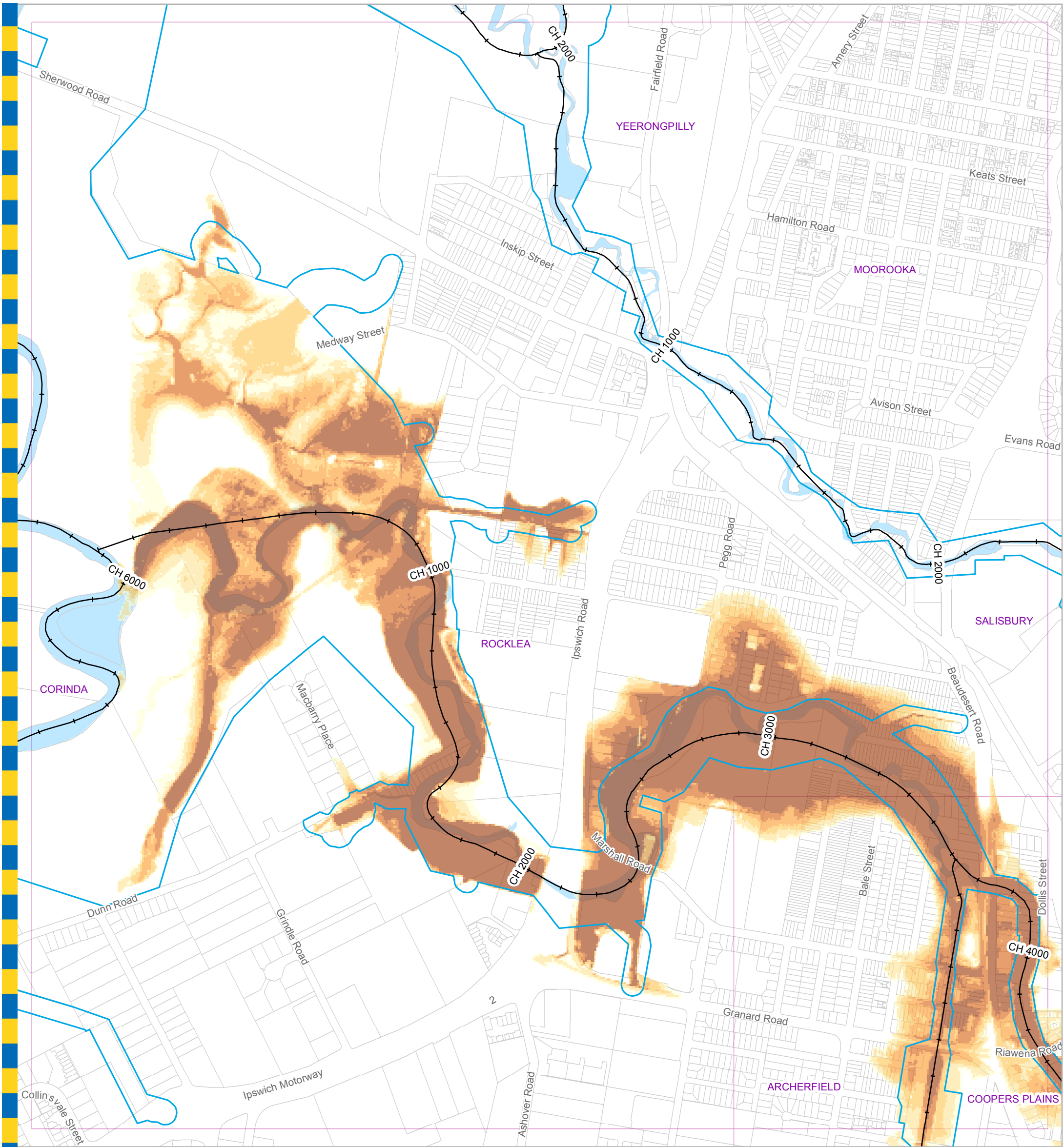
*Dedicated to a better Brisbane*

**Stable Swamp Creek  
 5% AEP Depth Map  
 Ultimate Scenario  
 Figure J.12c**



Prepared : 097142  
 Checked : JS  
 Revision : 0  
 Publication Date : 03 Jul 2014  
 Project Number : 060949





**For Information Only - Not Council Policy**

**Legend**

- + AMTD Line
  - City Plan Waterway Corridors
  - Waterway/Waterbody
- | Depth (m)        | Color           |
|------------------|-----------------|
| Less than 0.3    | Lightest yellow |
| 0.3 to 0.6       | Light yellow    |
| 0.6 to 0.9       | Yellow-orange   |
| 0.9 to 1.2       | Orange          |
| 1.2 to 1.5       | Dark orange     |
| Greater than 1.5 | Brown           |

**DATA INFORMATION**

The flood maps must be read in conjunction with the flood study report and interpreted by a qualified professional engineer. The flood maps are based on the best data available to Brisbane City Council ("Council") at the time the maps were developed. Council, and the copyright owners listed below, give no warranty in relation to the data (including accuracy, reliability, completeness, currency or suitability) presented in these maps and the user uses and relies upon the data in the maps at its own sole risk and liability. Council is not liable for errors or omissions in the flood maps. To the full extent that it is able to do so in law, the Council disclaims all liability (including without limitation, liability in negligence) for any loss, damage or costs (including indirect and consequential loss and damage), caused by or arising from anyone using or relying on the data contained in the flood maps for any purpose whatsoever.

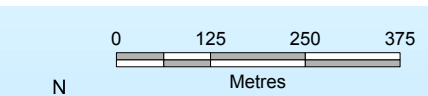
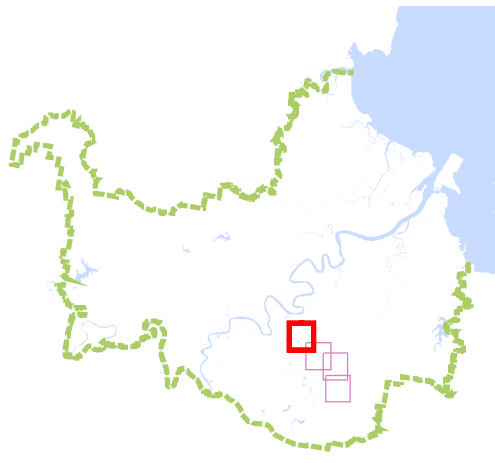
©Brisbane City Council 2014 (Unless stated below)  
 Cadastre © 2006 Department of Natural Resources and Mines 2009 NAVTEQ Street Data © 2008 NAVTEQ;  
 2007 Aerial Imagery ©2007 Furgio Spatial Solutions; 2005 Aerial Imagery ©2005 QASCO; 2005 Brisway © 2009  
 Melway Publishing; 2005 DigitalGlobe Quickbird Satellite Imagery © 2005 DigitalGlobe; 2002 Contours © 2002 AAMHatch

Brisbane City Council  
 City Projects Office  
 GPO Box 1434  
 Brisbane Qld 4001  
 For more information  
 visit [www.brisbane.qld.gov.au](http://www.brisbane.qld.gov.au)  
 or call (07) 3403 8888

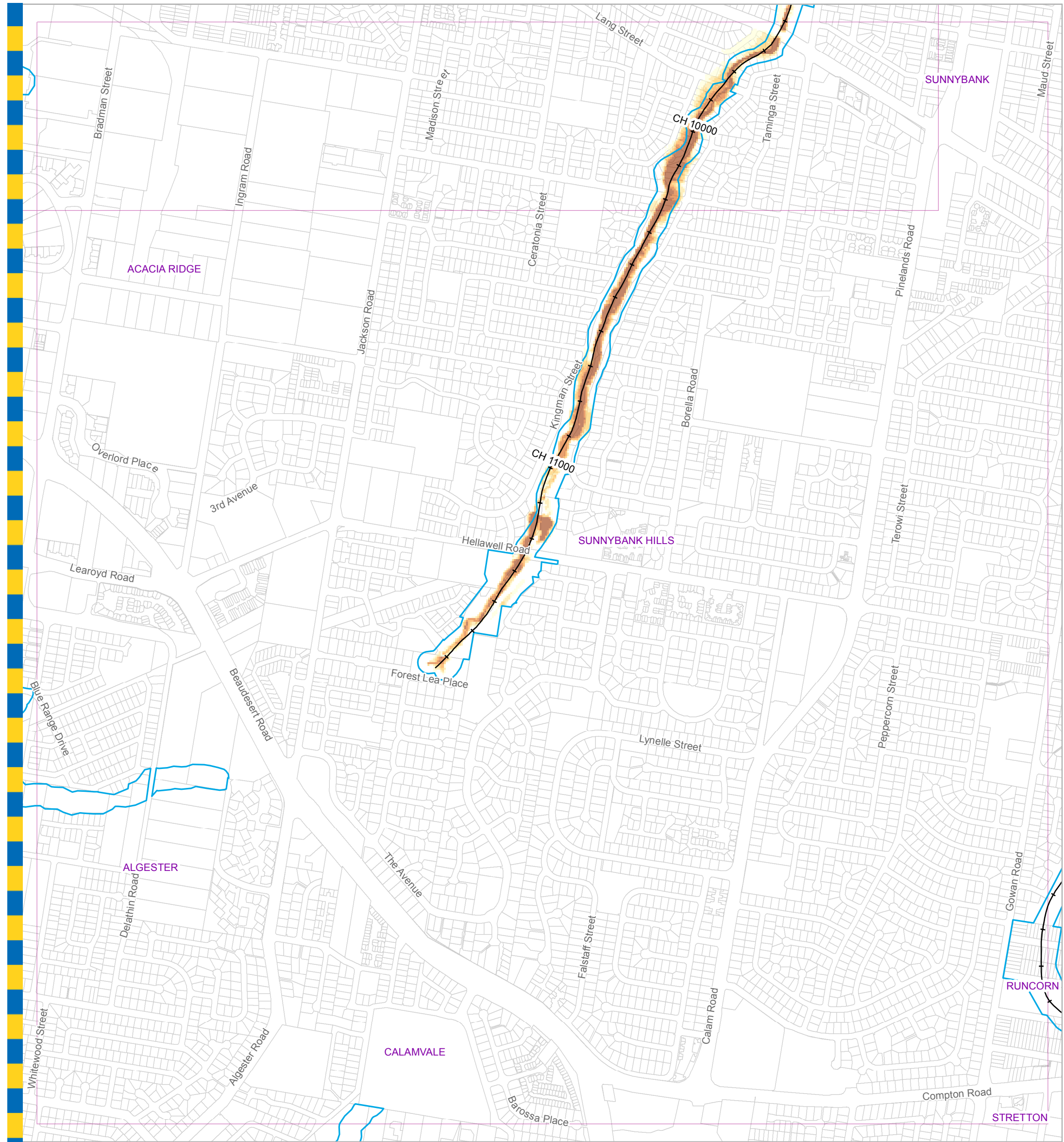


*Dedicated to a better Brisbane*

**Stable Swamp Creek  
 5% AEP Depth Map  
 Ultimate Scenario  
 Figure J.12d**



Prepared : 097142  
 Checked : JS  
 Revision : 0  
 Publication Date : 03 Jul 2014  
 Project Number : 060949



**For Information Only - Not Council Policy**

**Legend**

- + AMTD Line
  - City Plan Waterway Corridors
  - Waterway/Waterbody
- | Depth (m)        | Color           |
|------------------|-----------------|
| Less than 0.3    | Lightest yellow |
| 0.3 to 0.6       | Yellow          |
| 0.6 to 0.9       | Light orange    |
| 0.9 to 1.2       | Orange          |
| 1.2 to 1.5       | Dark orange     |
| Greater than 1.5 | Brown           |

**DATA INFORMATION**

The flood maps must be read in conjunction with the flood study report and interpreted by a qualified professional engineer. The flood maps are based on the best data available to Brisbane City Council ("Council") at the time the maps were developed. Council, and the copyright owners listed below, give no warranty in relation to the data (including accuracy, reliability, completeness, currency or suitability) presented in these maps and the user uses and relies upon the data in the maps at its own sole risk and liability. Council is not liable for errors or omissions in the flood maps. To the full extent that it is able to do so in law, the Council disclaims all liability (including without limitation, liability in negligence) for any loss, damage or costs (including indirect and consequential loss and damage), caused by or arising from anyone using or relying on the data contained in the flood maps for any purpose whatsoever.

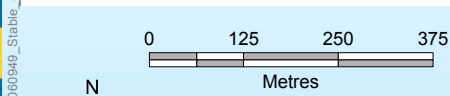
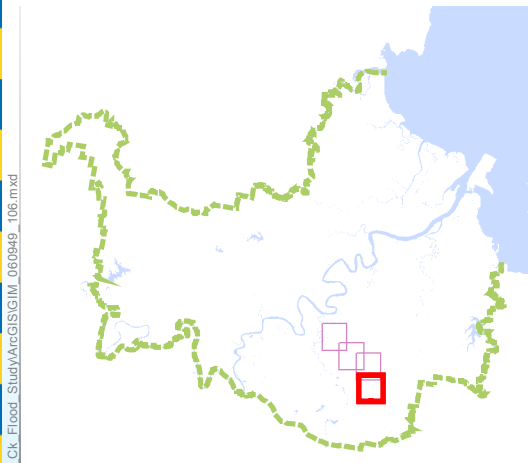
©Brisbane City Council 2014 (Unless stated below)  
 Cadastre © 2006 Department of Natural Resources and Mines 2009 NAVTEQ Street Data © 2008 NAVTEQ;  
 2007 Aerial Imagery ©2007 Furgo Spatial Solutions; 2005 Aerial Imagery ©2005 QASCO; 2005 Brisway © 2009  
 Melway Publishing; 2005 DigitalGlobe Quickbird Satellite Imagery © 2005 DigitalGlobe; 2002 Contours © 2002 AAMHatch

Brisbane City Council  
 City Projects Office  
 GPO Box 1434  
 Brisbane Qld 4001  
 For more information  
 visit [www.brisbane.qld.gov.au](http://www.brisbane.qld.gov.au)  
 or call (07) 3403 8888



*Dedicated to a better Brisbane*

**Stable Swamp Creek  
 2% AEP Depth Map  
 Ultimate Scenario  
 Figure J.13a**



Prepared : 097142  
 Checked : JS  
 Revision : 0  
 Publication Date : 03 Jul 2014  
 Project Number : 060949



**For Information Only - Not Council Policy**

**Legend**

- + AMTD Line
  - City Plan Waterway Corridors
  - Waterway/Waterbody
- | Depth (m)        | Color           |
|------------------|-----------------|
| Less than 0.3    | Lightest Yellow |
| 0.3 to 0.6       | Yellow          |
| 0.6 to 0.9       | Light Orange    |
| 0.9 to 1.2       | Orange          |
| 1.2 to 1.5       | Dark Orange     |
| Greater than 1.5 | Dark Brown      |

Brisbane City Council  
 City Projects Office  
 GPO Box 1434  
 Brisbane Qld 4001  
 For more information  
 visit [www.brisbane.qld.gov.au](http://www.brisbane.qld.gov.au)  
 or call (07) 3403 8888



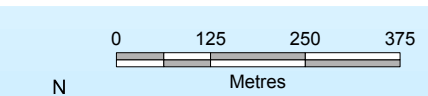
*Dedicated to a better Brisbane*

**DATA INFORMATION**

The flood maps must be read in conjunction with the flood study report and interpreted by a qualified professional engineer. The flood maps are based on the best data available to Brisbane City Council ("Council") at the time the maps were developed. Council, and the copyright owners listed below, give no warranty in relation to the data (including accuracy, reliability, completeness, currency or suitability) presented in these maps and the user uses and relies upon the data in the maps at its own sole risk and liability. Council is not liable for errors or omissions in the flood maps. To the full extent that it is able to do so in law, the Council disclaims all liability (including without limitation, liability in negligence) for any loss, damage or costs (including indirect and consequential loss and damage), caused by or arising from anyone using or relying on the data contained in the flood maps for any purpose whatsoever.

©Brisbane City Council 2014 (Unless stated below)  
 Cadastre © 2006 Department of Natural Resources and Mines 2009 NAVTEQ Street Data © 2008 NAVTEQ;  
 2007 Aerial Imagery ©2007 Furgo Spatial Solutions; 2005 Aerial Imagery ©2005 QASCO; 2005 Brisway © 2009  
 Melway Publishing; 2005 DigitalGlobe Quickbird Satellite Imagery © 2005 DigitalGlobe; 2002 Contours © 2002 AAMHatch

**Stable Swamp Creek  
 2% AEP Depth Map  
 Ultimate Scenario  
 Figure J.13b**



Prepared : 097142  
 Checked : JS  
 Revision : 0  
 Publication Date : 03 Jul 2014  
 Project Number : 060949

File: G:\BICD\Proj\060949\_Stable\_Swamp\_Ck\_Flood\_Study\AcGIS\CIM\_060949\_106.mxd

GIM - 060949 - 106



**Legend**

- + AMTD Line
  - City Plan Waterway Corridors
  - Waterway/Waterbody
- | Depth (m)        | Color           |
|------------------|-----------------|
| Less than 0.3    | Lightest yellow |
| 0.3 to 0.6       | Light yellow    |
| 0.6 to 0.9       | Yellow-orange   |
| 0.9 to 1.2       | Orange          |
| 1.2 to 1.5       | Dark orange     |
| Greater than 1.5 | Brown           |

**DATA INFORMATION**

The flood maps must be read in conjunction with the flood study report and interpreted by a qualified professional engineer. The flood maps are based on the best data available to Brisbane City Council ("Council") at the time the maps were developed. Council, and the copyright owners listed below, give no warranty in relation to the data (including accuracy, reliability, completeness, currency or suitability) presented in these maps and the user uses and relies upon the data in the maps at its own sole risk and liability. Council is not liable for errors or omissions in the flood maps. To the full extent that it is able to do so in law, the Council disclaims all liability (including without limitation, liability in negligence) for any loss, damage or costs (including indirect and consequential loss and damage), caused by or arising from anyone using or relying on the data contained in the flood maps for any purpose whatsoever.

©Brisbane City Council 2014 (Unless stated below)  
 Cadastre © 2006 Department of Natural Resources and Mines 2009 NAVTEQ Street Data © 2008 NAVTEQ;  
 2007 Aerial Imagery ©2007 Furgo Spatial Solutions; 2005 Aerial Imagery ©2005 QASCO; 2005 Brisway © 2009  
 Melway Publishing; 2005 DigitalGlobe Quickbird Satellite Imagery © 2005 DigitalGlobe; 2002 Contours © 2002 AAMHatch

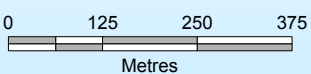
**For Information Only - Not Council Policy**

Brisbane City Council  
 City Projects Office  
 GPO Box 1434  
 Brisbane Qld 4001  
 For more information  
 visit [www.brisbane.qld.gov.au](http://www.brisbane.qld.gov.au)  
 or call (07) 3403 8888

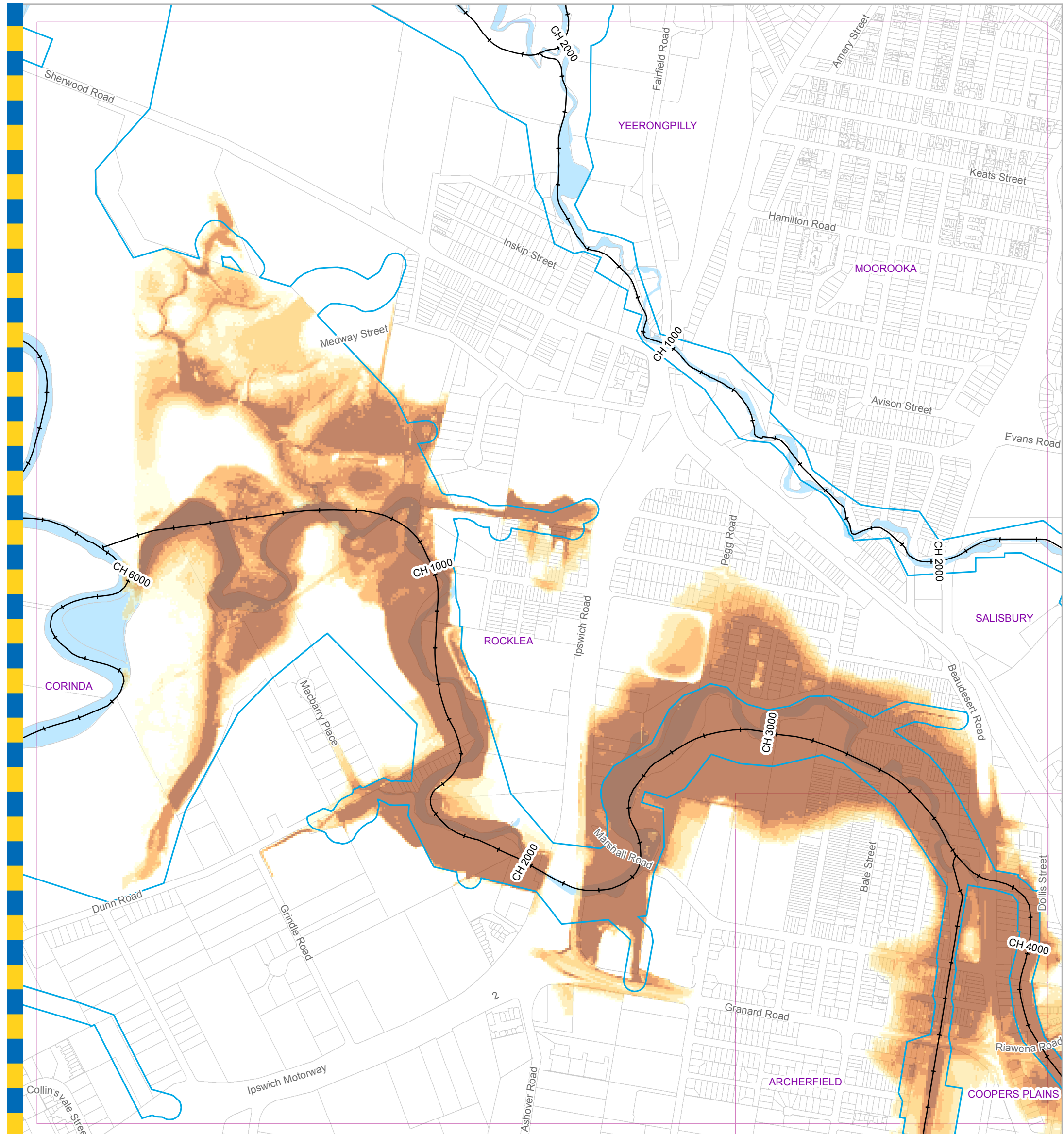


*Dedicated to a better Brisbane*

**Stable Swamp Creek  
 2% AEP Depth Map  
 Ultimate Scenario  
 Figure J.13c**



Prepared : 097142  
 Checked : JS  
 Revision : 0  
 Publication Date : 03 Jul 2014  
 Project Number : 060949



**For Information Only - Not Council Policy**

**Legend**

- + AMTD Line
  - City Plan Waterway Corridors
  - Waterway/Waterbody
- | Depth (m)        | Color           |
|------------------|-----------------|
| Less than 0.3    | Lightest yellow |
| 0.3 to 0.6       | Yellow          |
| 0.6 to 0.9       | Light orange    |
| 0.9 to 1.2       | Orange          |
| 1.2 to 1.5       | Dark orange     |
| Greater than 1.5 | Brown           |

**DATA INFORMATION**

The flood maps must be read in conjunction with the flood study report and interpreted by a qualified professional engineer. The flood maps are based on the best data available to Brisbane City Council ("Council") at the time the maps were developed. Council, and the copyright owners listed below, give no warranty in relation to the data (including accuracy, reliability, completeness, currency or suitability) presented in these maps and the user uses and relies upon the data in the maps at its own sole risk and liability. Council is not liable for errors or omissions in the flood maps. To the full extent that it is able to do so in law, the Council disclaims all liability (including without limitation, liability in negligence) for any loss, damage or costs (including indirect and consequential loss and damage), caused by or arising from anyone using or relying on the data contained in the flood maps for any purpose whatsoever.

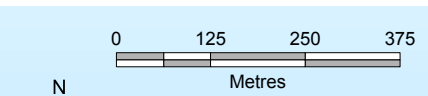
©Brisbane City Council 2014 (Unless stated below)  
 Cadastre © 2006 Department of Natural Resources and Mines 2009 NAVTEQ Street Data © 2008 NAVTEQ;  
 2007 Aerial Imagery ©2007 Furgio Spatial Solutions; 2005 Aerial Imagery ©2005 QASCO; 2005 Brisway © 2009  
 Melway Publishing; 2005 DigitalGlobe Quickbird Satellite Imagery © 2005 DigitalGlobe; 2002 Contours © 2002 AAMHatch

Brisbane City Council  
 City Projects Office  
 GPO Box 1434  
 Brisbane Qld 4001  
 For more information  
 visit [www.brisbane.qld.gov.au](http://www.brisbane.qld.gov.au)  
 or call (07) 3403 8888

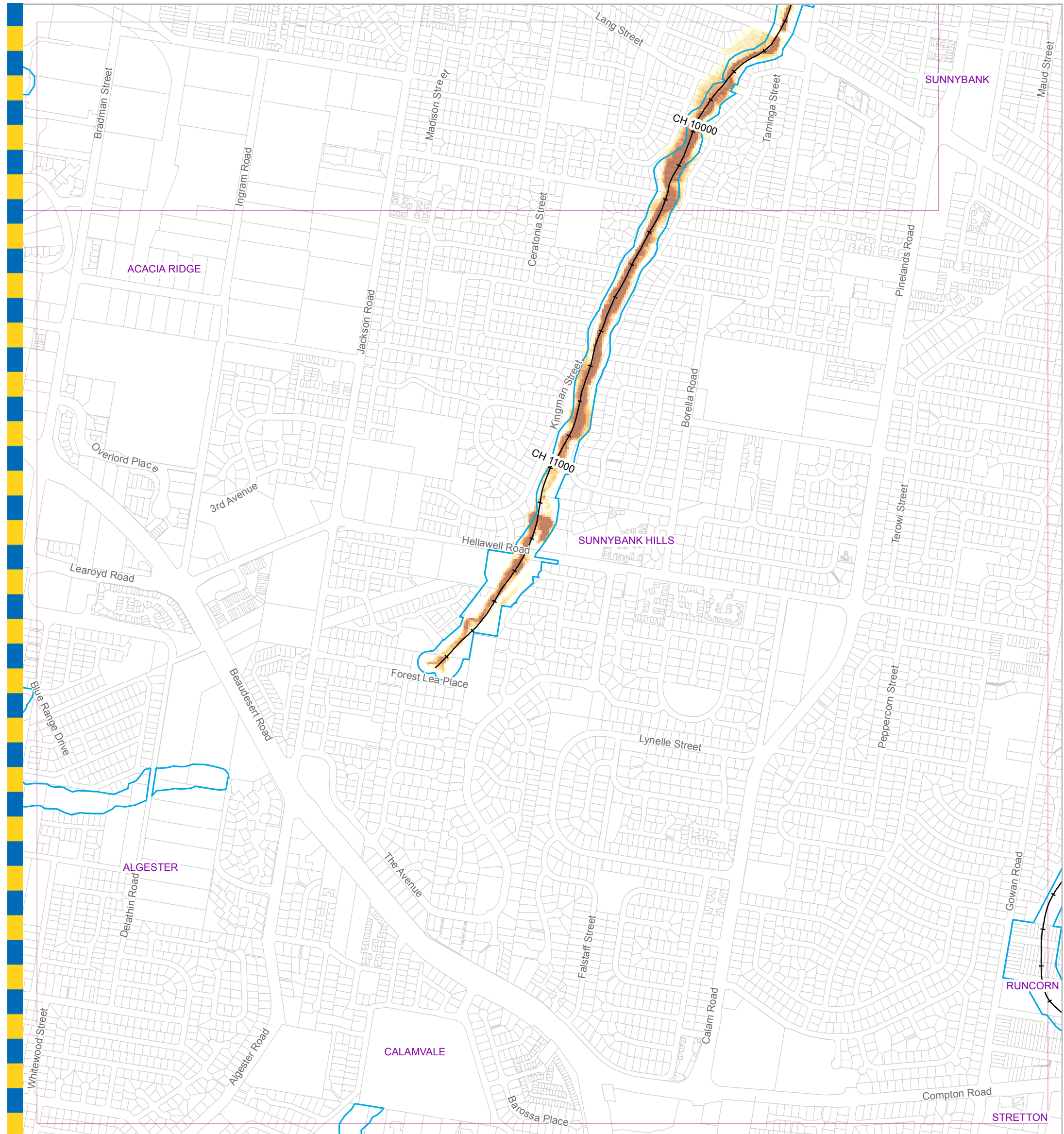


*Dedicated to a better Brisbane*

**Stable Swamp Creek  
 2% AEP Depth Map  
 Ultimate Scenario  
 Figure J.13d**



Prepared : 097142  
 Checked : JS  
 Revision : 0  
 Publication Date : 03 Jul 2014  
 Project Number : 060949



**For Information Only - Not Council Policy**

**Legend**

- + AMTD Line
  - City Plan Waterway Corridors
  - Waterway/Waterbody
- | Depth (m)        | Color           |
|------------------|-----------------|
| Less than 0.3    | Lightest yellow |
| 0.3 to 0.6       | Yellow          |
| 0.6 to 0.9       | Light orange    |
| 0.9 to 1.2       | Orange          |
| 1.2 to 1.5       | Dark orange     |
| Greater than 1.5 | Brown           |

**DATA INFORMATION**

The flood maps must be read in conjunction with the flood study report and interpreted by a qualified professional engineer. The flood maps are based on the best data available to Brisbane City Council ("Council") at the time the maps were developed. Council, and the copyright owners listed below, give no warranty in relation to the data (including accuracy, reliability, completeness, currency or suitability) presented in these maps and the user uses and relies upon the data in the maps at its own sole risk and liability. Council is not liable for errors or omissions in the flood maps. To the full extent that it is able to do so in law, the Council disclaims all liability (including without limitation, liability in negligence) for any loss, damage or costs (including indirect and consequential loss and damage), caused by or arising from anyone using or relying on the data contained in the flood maps for any purpose whatsoever.

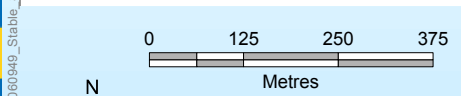
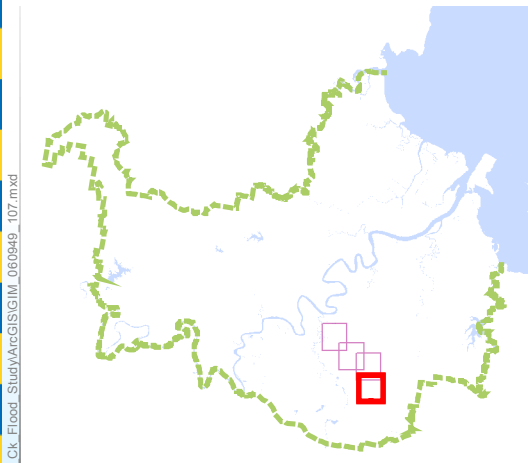
©Brisbane City Council 2014 (Unless stated below)  
 Cadastre © 2006 Department of Natural Resources and Mines 2009 NAVTEQ Street Data © 2008 NAVTEQ;  
 2007 Aerial Imagery ©2007 Furgo Spatial Solutions; 2005 Aerial Imagery ©2005 QASCO; 2005 Brisway © 2009  
 Melway Publishing; 2005 DigitalGlobe Quickbird Satellite Imagery © 2005 DigitalGlobe; 2002 Contours © 2002 AAMHatch

Brisbane City Council  
 City Projects Office  
 GPO Box 1434  
 Brisbane Qld 4001  
 For more information  
 visit [www.brisbane.qld.gov.au](http://www.brisbane.qld.gov.au)  
 or call (07) 3403 8888

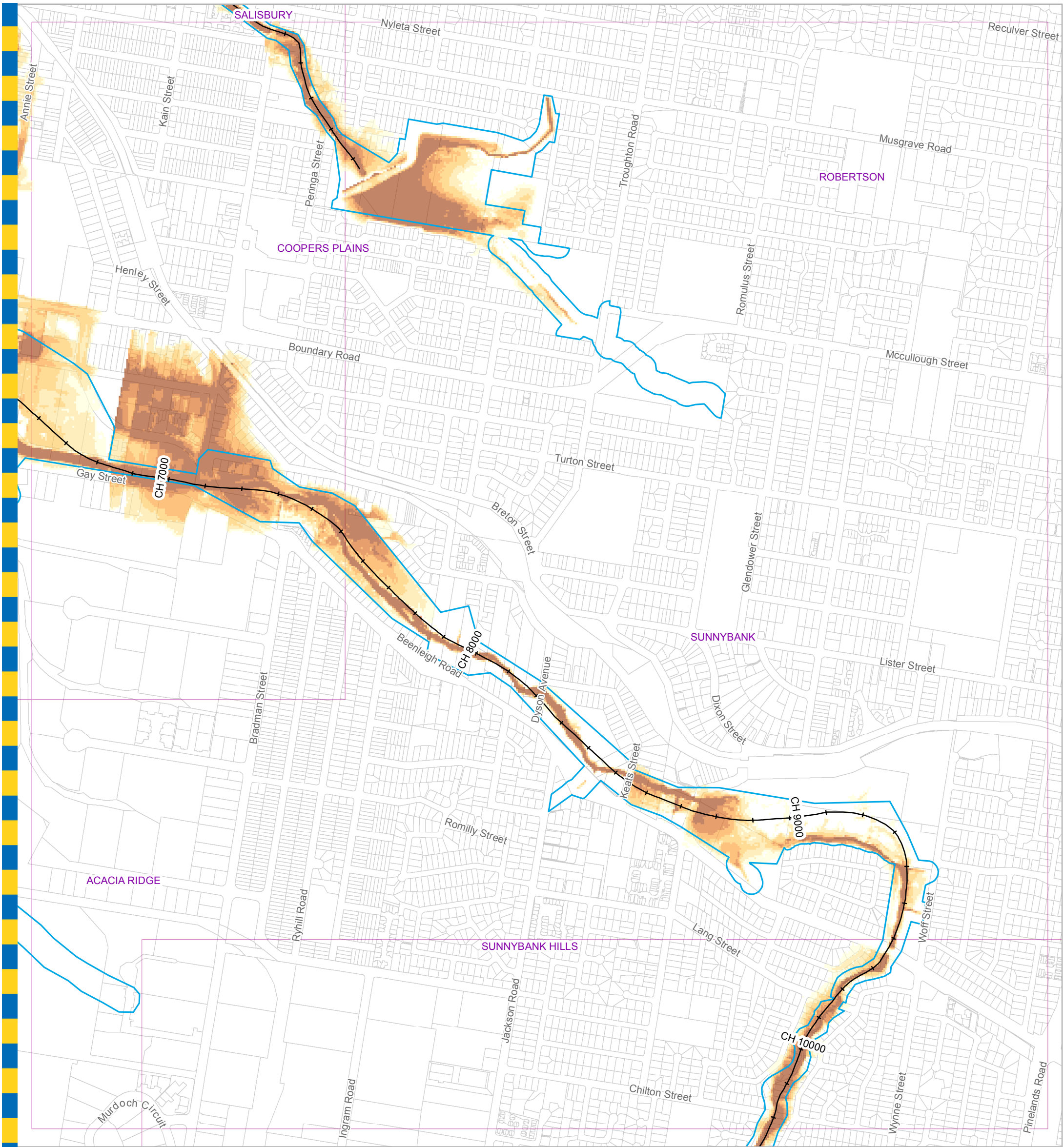


*Dedicated to a better Brisbane*

**Stable Swamp Creek  
 1% AEP Depth Map  
 Ultimate Scenario  
 Figure J.14a**



Prepared : 097142  
 Checked : JS  
 Revision : 0  
 Publication Date : 03 Jul 2014  
 Project Number : 060949



**For Information Only - Not Council Policy**

**Legend**

- + AMTD Line
  - City Plan Waterway Corridors
  - Waterway/Waterbody
- | Depth (m) |                  |
|-----------|------------------|
| □         | Less than 0.3    |
| □         | 0.3 to 0.6       |
| □         | 0.6 to 0.9       |
| □         | 0.9 to 1.2       |
| □         | 1.2 to 1.5       |
| □         | Greater than 1.5 |

**DATA INFORMATION**

The flood maps must be read in conjunction with the flood study report and interpreted by a qualified professional engineer. The flood maps are based on the best data available to Brisbane City Council ("Council") at the time the maps were developed. Council, and the copyright owners listed below, give no warranty in relation to the data (including accuracy, reliability, completeness, currency or suitability) presented in these maps and the user uses and relies upon the data in the maps at its own sole risk and liability. Council is not liable for errors or omissions in the flood maps. To the full extent that it is able to do so in law, the Council disclaims all liability (including without limitation, liability in negligence) for any loss, damage or costs (including indirect and consequential loss and damage), caused by or arising from anyone using or relying on the data contained in the flood maps for any purpose whatsoever.

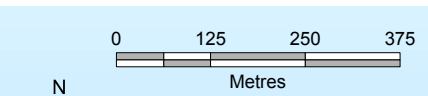
©Brisbane City Council 2014 (Unless stated below)  
 Cadastre © 2006 Department of Natural Resources and Mines 2009 NAVTEQ Street Data © 2008 NAVTEQ;  
 2007 Aerial Imagery ©2007 Furgo Spatial Solutions; 2005 Aerial Imagery ©2005 QASCO; 2005 Brisway © 2009  
 Melway Publishing; 2005 DigitalGlobe Quickbird Satellite Imagery © 2005 DigitalGlobe; 2002 Contours © 2002 AAMHatch

Brisbane City Council  
 City Projects Office  
 GPO Box 1434  
 Brisbane Qld 4001  
 For more information  
 visit [www.brisbane.qld.gov.au](http://www.brisbane.qld.gov.au)  
 or call (07) 3403 8888



*Dedicated to a better Brisbane*

**Stable Swamp Creek  
 1% AEP Depth Map  
 Ultimate Scenario  
 Figure J.14b**



Prepared : 097142  
 Checked : JS  
 Revision : 0  
 Publication Date : 03 Jul 2014  
 Project Number : 060949

File: G:\BICD\Proj\060949\_Stable\_Swamp\_Ck\_Flood\_Study\AcGIS\CIM\_060949\_107.mxd

GIM - 060949 - 107



**Legend**

- + AMTD Line
  - City Plan Waterway Corridors
  - Waterway/Waterbody
- | Depth (m)        |
|------------------|
| Less than 0.3    |
| 0.3 to 0.6       |
| 0.6 to 0.9       |
| 0.9 to 1.2       |
| 1.2 to 1.5       |
| Greater than 1.5 |

**DATA INFORMATION**

The flood maps must be read in conjunction with the flood study report and interpreted by a qualified professional engineer. The flood maps are based on the best data available to Brisbane City Council ("Council") at the time the maps were developed. Council, and the copyright owners listed below, give no warranty in relation to the data (including accuracy, reliability, completeness, currency or suitability) presented in these maps and the user uses and relies upon the data in the maps at its own sole risk and liability. Council is not liable for errors or omissions in the flood maps. To the full extent that it is able to do so in law, the Council disclaims all liability (including without limitation, liability in negligence) for any loss, damage or costs (including indirect and consequential loss and damage), caused by or arising from anyone using or relying on the data contained in the flood maps for any purpose whatsoever.

©Brisbane City Council 2014 (Unless stated below)  
 Cadastre © 2006 Department of Natural Resources and Mines 2009 NAVTEQ Street Data © 2008 NAVTEQ;  
 2007 Aerial Imagery ©2007 Furgo Spatial Solutions; 2005 Aerial Imagery ©2005 QASCO; 2005 Brisway © 2009  
 Melway Publishing; 2005 DigitalGlobe Quickbird Satellite Imagery © 2005 DigitalGlobe; 2002 Contours © 2002 AAMHatch

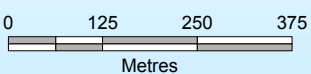
**For Information Only - Not Council Policy**

Brisbane City Council  
 City Projects Office  
 GPO Box 1434  
 Brisbane Qld 4001  
 For more information  
 visit [www.brisbane.qld.gov.au](http://www.brisbane.qld.gov.au)  
 or call (07) 3403 8888



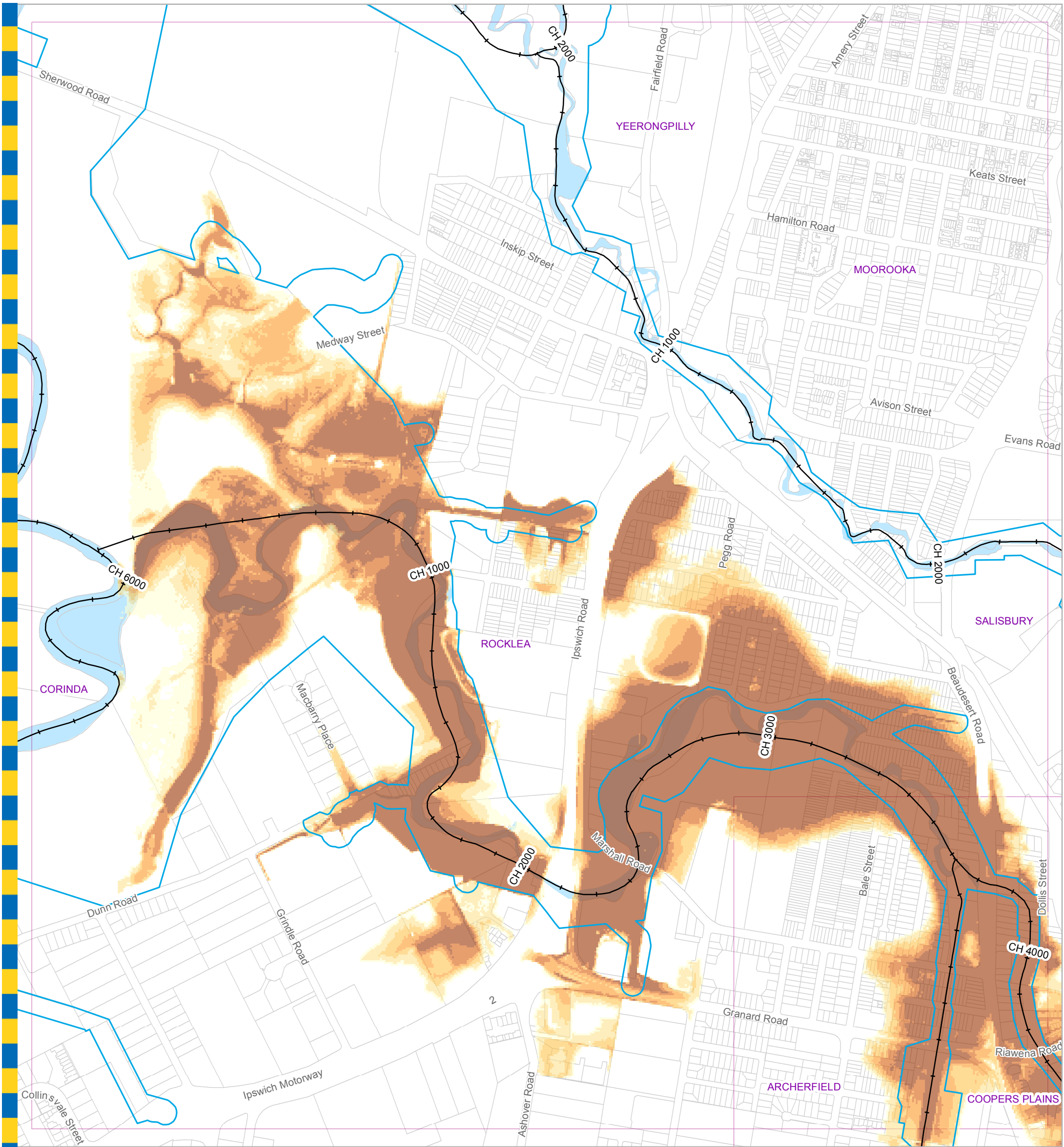
*Dedicated to a better Brisbane*

**Stable Swamp Creek  
 1% AEP Depth Map  
 Ultimate Scenario  
 Figure J.14c**



Prepared : 097142  
 Checked : JS  
 Revision : 0  
 Publication Date : 03 Jul 2014  
 Project Number : 060949





**For Information Only - Not Council Policy**

**Legend**

- + AMTD Line
  - City Plan Waterway Corridors
  - Waterway/Waterbody
- | Depth (m)        | Color           |
|------------------|-----------------|
| Less than 0.3    | Lightest Yellow |
| 0.3 to 0.6       | Yellow          |
| 0.6 to 0.9       | Light Orange    |
| 0.9 to 1.2       | Orange          |
| 1.2 to 1.5       | Dark Orange     |
| Greater than 1.5 | Dark Brown      |

**DATA INFORMATION**

The flood maps must be read in conjunction with the flood study report and interpreted by a qualified professional engineer. The flood maps are based on the best data available to Brisbane City Council ("Council") at the time the maps were developed. Council, and the copyright owners listed below, give no warranty in relation to the data (including accuracy, reliability, completeness, currency or suitability) presented in these maps and the user uses and relies upon the data in the maps at its own sole risk and liability. Council is not liable for errors or omissions in the flood maps. To the full extent that it is able to do so in law, the Council disclaims all liability (including without limitation, liability in negligence) for any loss, damage or costs (including indirect and consequential loss and damage), caused by or arising from anyone using or relying on the data contained in the flood maps for any purpose whatsoever.

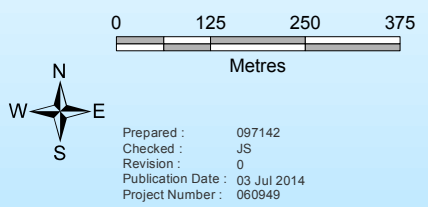
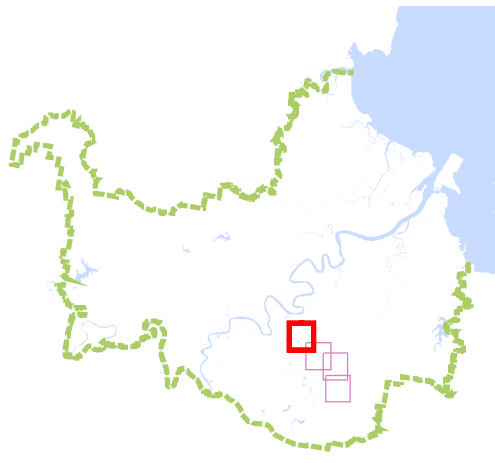
©Brisbane City Council 2014 (Unless stated below)  
 Cadastre © 2006 Department of Natural Resources and Mines 2009 NAVTEQ Street Data © 2008 NAVTEQ;  
 2007 Aerial Imagery ©2007 Furgio Spatial Solutions; 2005 Aerial Imagery ©2005 QASCO; 2005 Brisway © 2009  
 Melway Publishing; 2005 DigitalGlobe Quickbird Satellite Imagery © 2005 DigitalGlobe; 2002 Contours © 2002 AAMHatch

Brisbane City Council  
 City Projects Office  
 GPO Box 1434  
 Brisbane Qld 4001  
 For more information  
 visit [www.brisbane.qld.gov.au](http://www.brisbane.qld.gov.au)  
 or call (07) 3403 8888



*Dedicated to a better Brisbane*

**Stable Swamp Creek  
 1% AEP Depth Map  
 Ultimate Scenario  
 Figure J.14d**



Prepared : 097142  
 Checked : JS  
 Revision : 0  
 Publication Date : 03 Jul 2014  
 Project Number : 060949

File: G:\BICD\Proj\060949\_Stable\_Swamp\_Ck\_Flood\_Study\AcGIS\GIM\_060949\_107.mxd

GIM - 060949 - 107